

Legend

Order Limits

Sheet Boundary



7	07/06/2021	AB	Seventh Issue.		
6	13/04/2021	AB	Sixth Issue.	Prepared:	AB
5	25/02/2021	AB	Fifth Issue.	Checked:	KC
Rev	Date	By	Comment	Approved:	FM

1:25,000
Scale @ A1

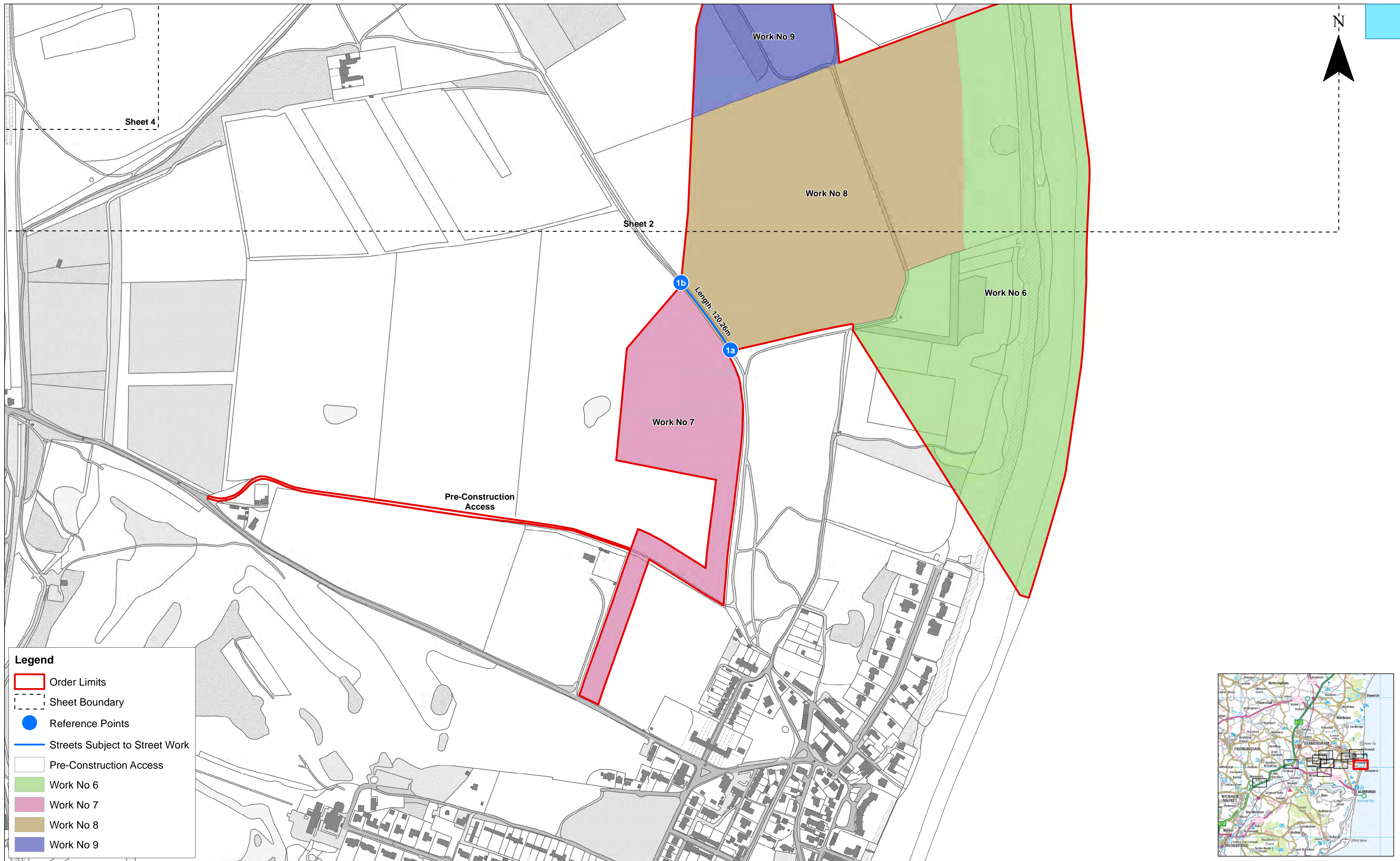
0 500 1,000 2,000 Metres

Source: © Crown copyright and database rights 2021. Ordnance Survey 0100031673.
This map has been produced to the latest known information at the time of issue, and has been produced for your information only. Please consult with the SPR GIS team to ensure the content is still current before using the information contained on this map. To the fullest extent permitted by law, we accept no responsibility or liability (whether in contract, tort (including negligence) or otherwise in respect of any errors or omissions in the information contained in the map and shall not be liable for any loss, damage or expense caused by such errors or omissions.

East Anglia TWO Offshore Wind Farm

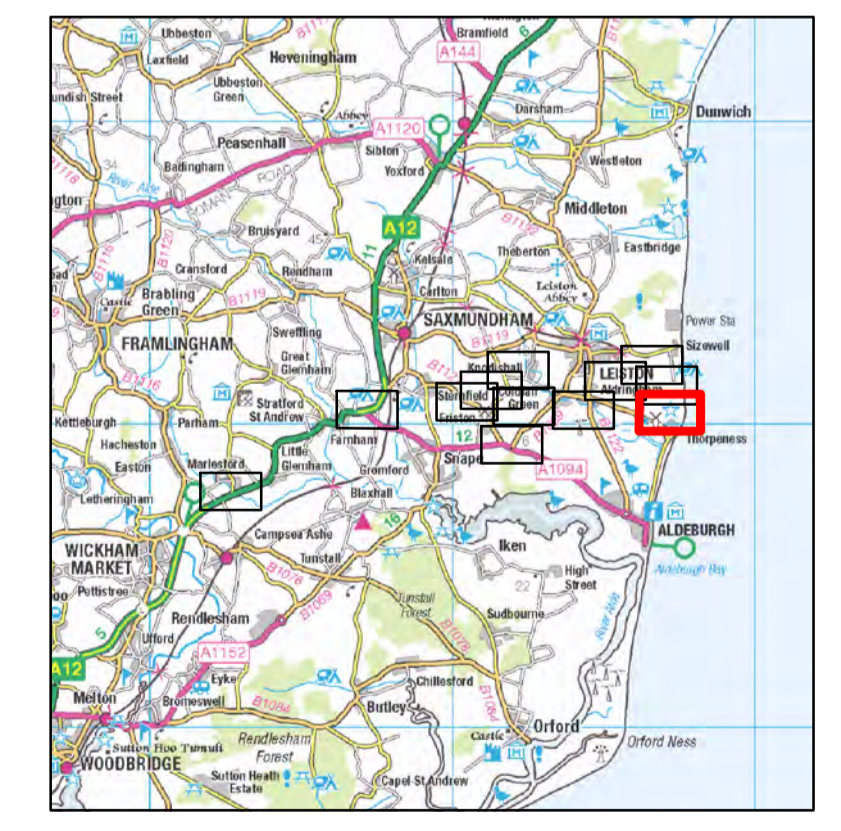
Works Plans (Onshore) Key Plan

Drg No	EA2-GEN-DA-SPR-731	
Rev	7	British National Grid OSGB36
Date	07/06/21	
APFP Ref: 5(2) (J)		Doc ref: 2.3.2



Legend

- Order Limits
- Sheet Boundary
- Reference Points
- Streets Subject to Street Work
- Pre-Construction Access
- Work No 6
- Work No 7
- Work No 8
- Work No 9



7	07/06/2021	AB	Seventh Issue.		
6	13/04/2021	AB	Sixth Issue.	Prepared:	AB
5	25/02/2021	AB	Fifth Issue.	Checked:	KC
Rev	Date	By	Comment	Approved:	FM

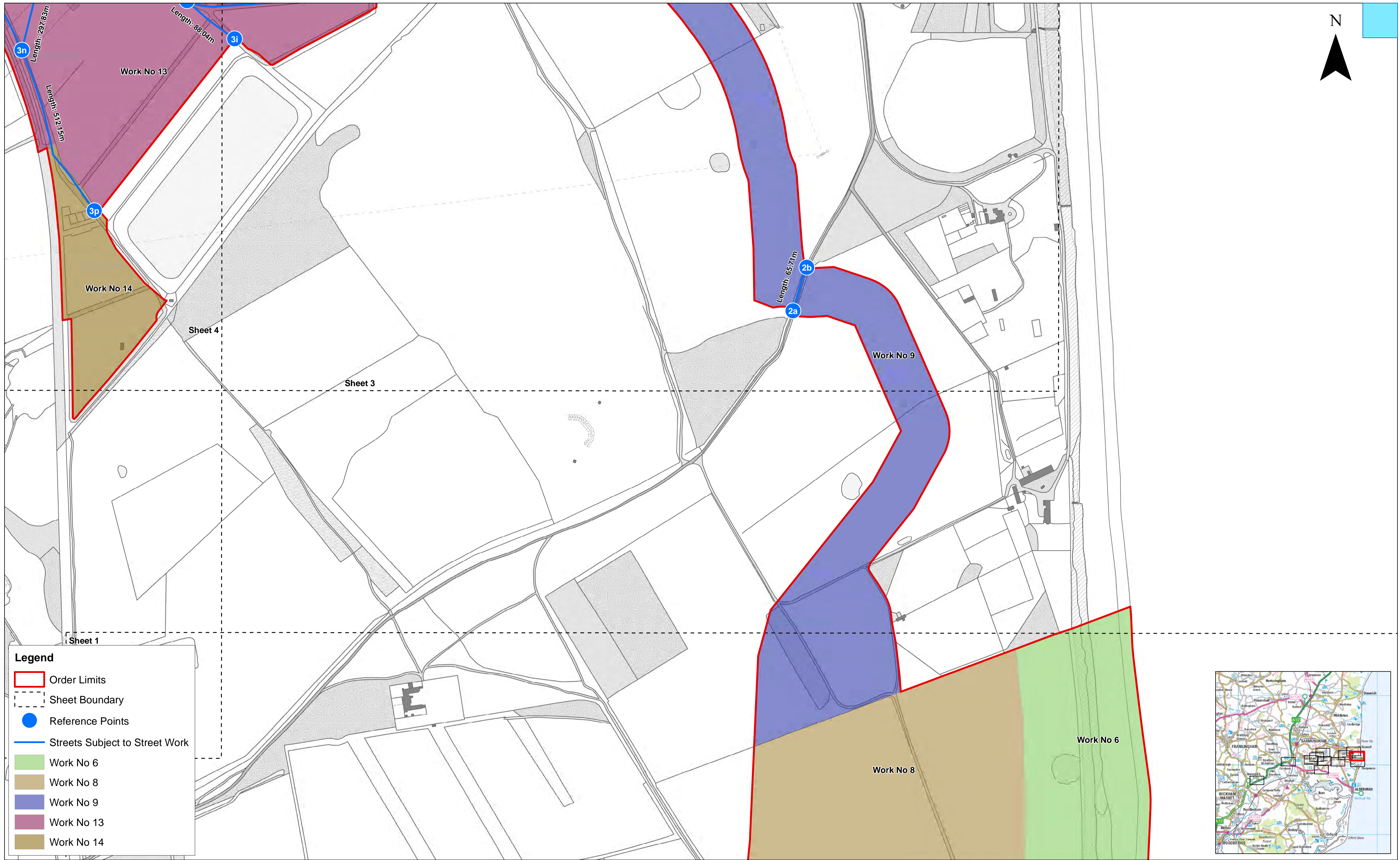
1:2,500
Scale @ A1

0 50 100 200 Metres

Source: © Crown copyright and database rights 2021. Ordnance Survey 0100031673.
This map has been produced to the latest known information at the time of issue, and has been produced for your information only. Please consult with the SPR GIS team to ensure the content is still current before using the information contained on this map. To the fullest extent permitted by law, we accept no responsibility or liability (whether in contract, tort (including negligence) or otherwise in respect of any errors or omissions in the information contained in the map and shall not be liable for any loss, damage or expense caused by such errors or omissions.

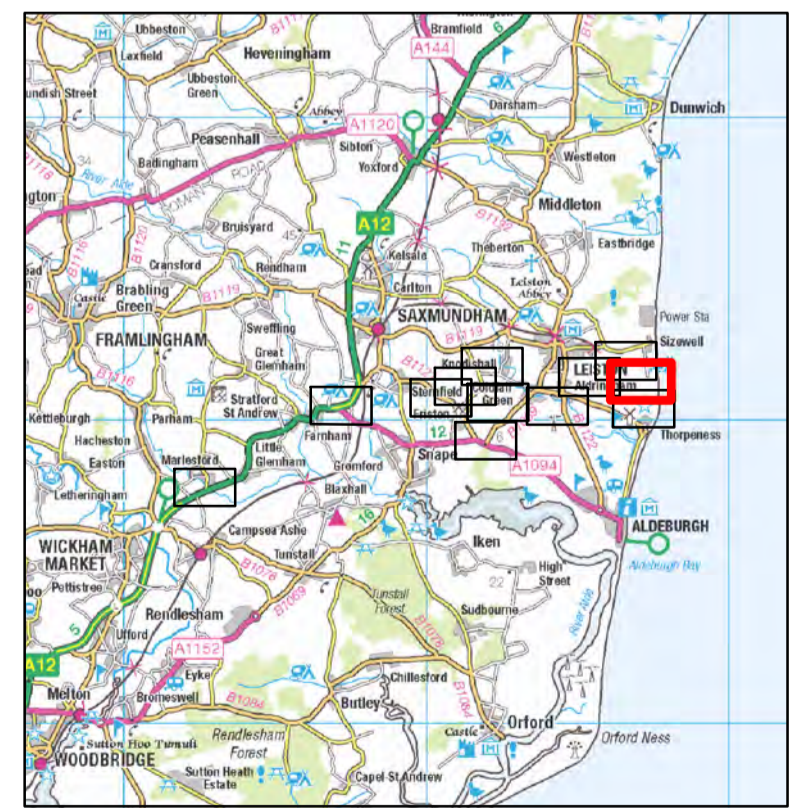
East Anglia TWO Offshore Wind Farm
Works Plans (Onshore)
Sheet Number: Sheet 1 of 12

Drg No	EA2-GEN-DA-SPR-731	
Rev	7	British National Grid OSGB36
Date	07/06/21	
APFP Ref: 5(2) (J)		Doc ref: 2.3.2



Legend

- Order Limits
- Sheet Boundary
- Reference Points
- Streets Subject to Street Work
- Work No 6
- Work No 8
- Work No 9
- Work No 13
- Work No 14



7	07/06/2021	AB	Seventh Issue.		
6	13/04/2021	AB	Sixth Issue.	Prepared:	AB
5	25/02/2021	AB	Fifth Issue.	Checked:	KC
Rev	Date	By	Comment	Approved:	FM

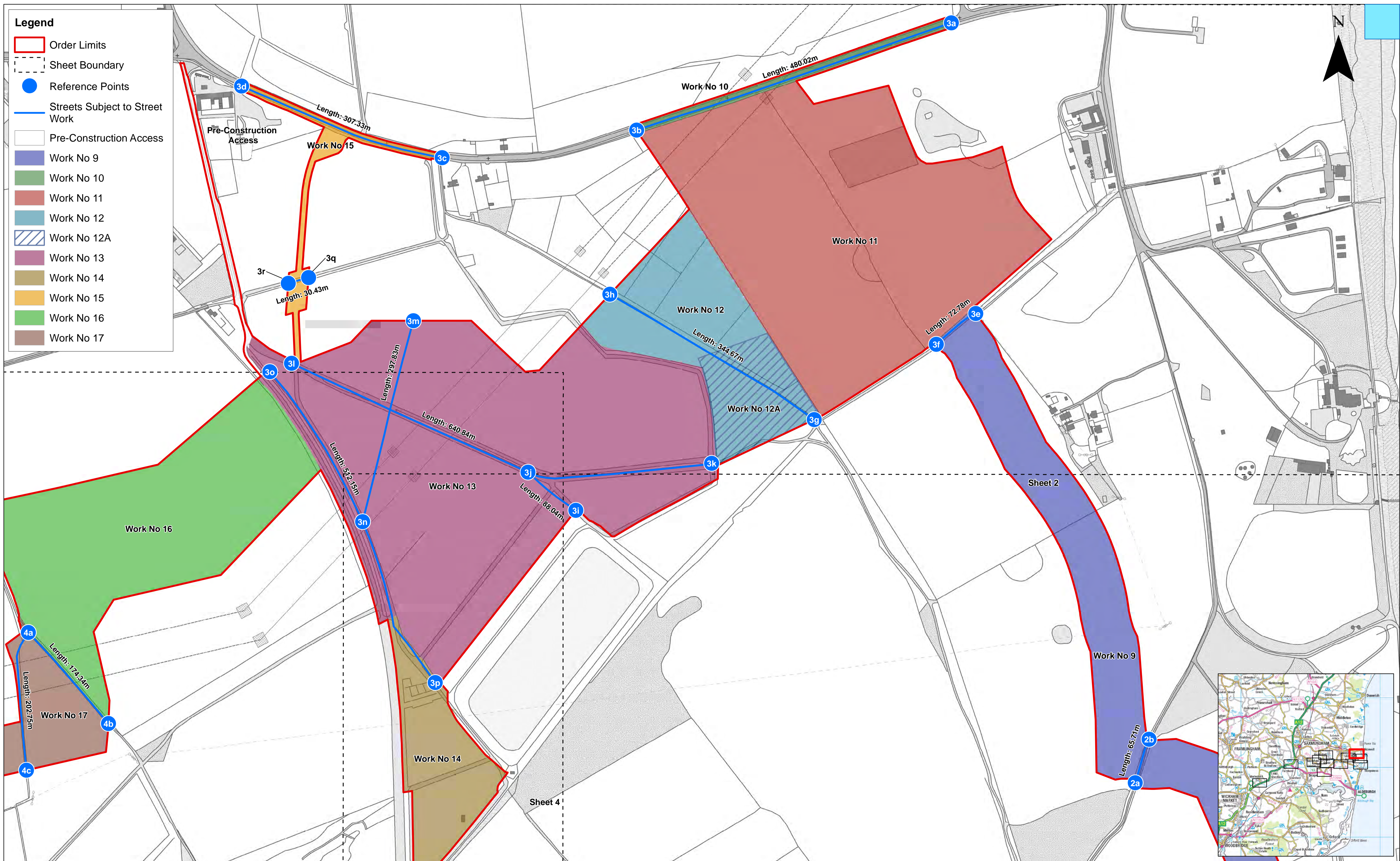
1:2,500
Scale @ A1

0 50 100 200 Metres

Source: © Crown copyright and database rights 2021, Ordnance Survey 0100031673.
This map has been produced to the latest known information at the time of issue, and has been produced for your information only. Please consult with the SPR GIS team to ensure the content is still current before using the information contained on this map. To the fullest extent permitted by law, we accept no responsibility or liability (whether in contract, tort (including negligence) or otherwise) in respect of any errors or omissions in the information contained in the map and shall not be liable for any loss, damage or expense caused by such errors or omissions.

East Anglia TWO Offshore Wind Farm
Works Plans (Onshore)
Sheet Number: Sheet 2 of 12

Drg No	EA2-GEN-DA-SPR-731	
Rev	7	British National Grid OSGB36
Date	07/06/21	
APFP Ref: 5(2) (J)		Doc ref: 2.3.2



7	07/06/2021	AB	Seventh Issue.		
6	13/04/2021	AB	Sixth Issue.	Prepared:	AB
5	25/02/2021	AB	Fifth Issue.	Checked:	KC
Rev	Date	By	Comment	Approved:	FM

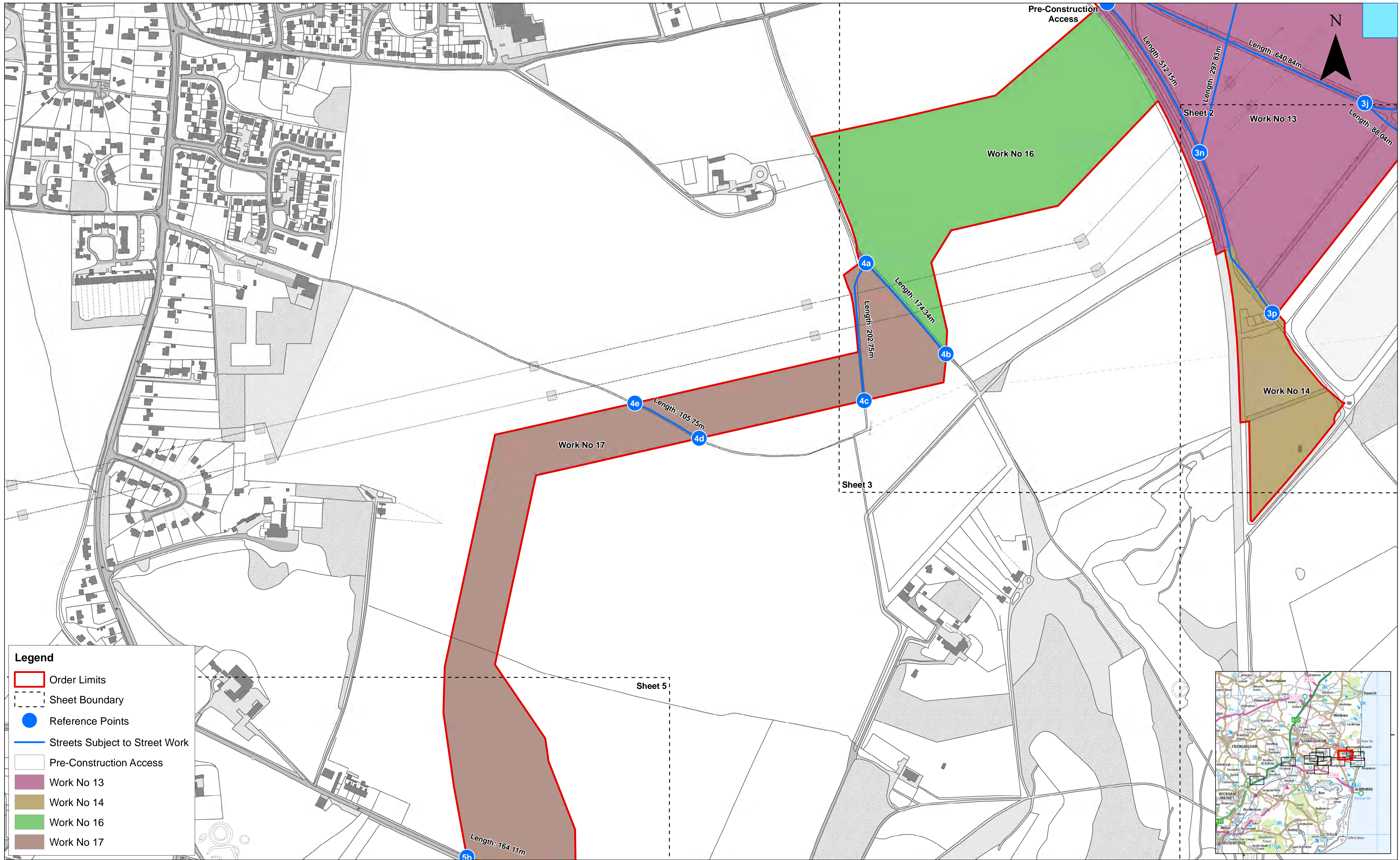
1:2,500
Scale @ A1

0 50 100 200 Metres

Source: © Crown copyright and database rights 2021. Ordnance Survey 0100031673.
This map has been produced to the latest known information at the time of issue, and has been produced for your information only. Please consult with the SPR GIS team to ensure the content is still current before using the information contained on this map. To the fullest extent permitted by law, we accept no responsibility or liability (whether in contract, tort (including negligence) or otherwise in respect of any errors or omissions in the information contained in the map and shall not be liable for any loss, damage or expense caused by such errors or omissions.

East Anglia TWO Offshore Wind Farm
Works Plans (Onshore)
Sheet Number: Sheet 3 of 12

Drg No	EA2-GEN-DA-SPR-731	
Rev	7	British National Grid OSGB36
Date	07/06/21	
APFP Ref: 5(2) (J)		Doc ref: 2.3.2



7	07/06/2021	AB	Seventh Issue.		
6	13/04/2021	AB	Sixth Issue.	Prepared:	AB
5	25/02/2021	AB	Fifth Issue.	Checked:	KC
Rev	Date	By	Comment	Approved:	FM

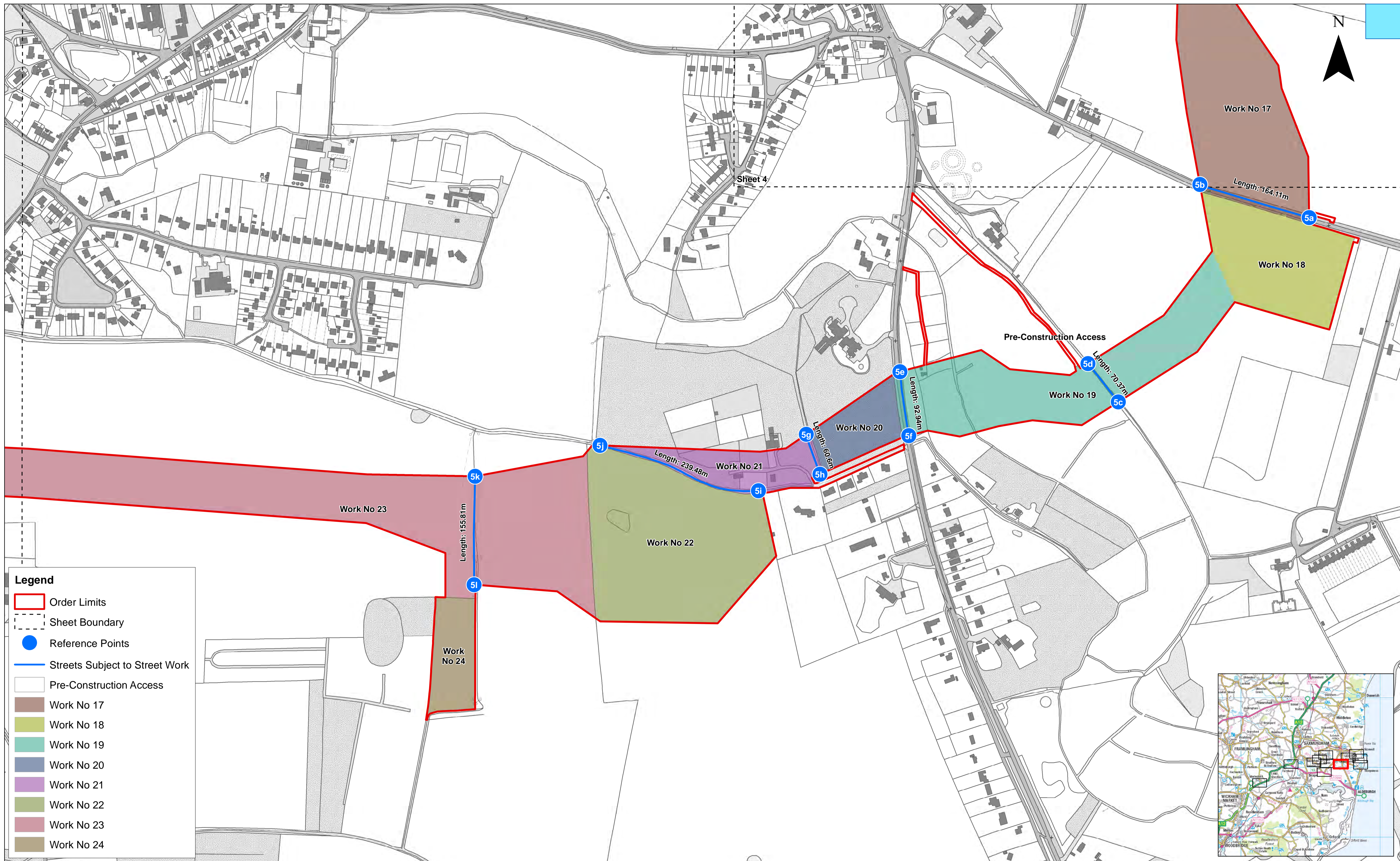
1:2,500
Scale @ A1

0 50 100 200 Metres

Source: © Crown copyright and database rights 2021, Ordnance Survey 0100031673.
This map has been produced to the latest known information at the time of issue, and has been produced for your information only. Please consult with the SPR GIS team to ensure the content is still current before using the information contained on this map. To the fullest extent permitted by law, we accept no responsibility or liability (whether in contract, tort (including negligence) or otherwise in respect of any errors or omissions in the information contained in the map and shall not be liable for any loss, damage or expense caused by such errors or omissions.

East Anglia TWO Offshore Wind Farm
Works Plans (Onshore)
Sheet Number: Sheet 4 of 12

Drg No	EA2-GEN-DA-SPR-731	
Rev	7	British National Grid OSGB36
Date	07/06/21	
APFP Ref: 5(2) (J)		Doc ref: 2.3.2



Legend

- Order Limits
- Sheet Boundary
- Reference Points
- Streets Subject to Street Work
- Pre-Construction Access
- Work No 17
- Work No 18
- Work No 19
- Work No 20
- Work No 21
- Work No 22
- Work No 23
- Work No 24

7	07/06/2021	AB	Seventh Issue.		
6	13/04/2021	AB	Sixth Issue.	Prepared:	AB
5	25/02/2021	AB	Fifth Issue.	Checked:	KC
Rev	Date	By	Comment	Approved:	FM

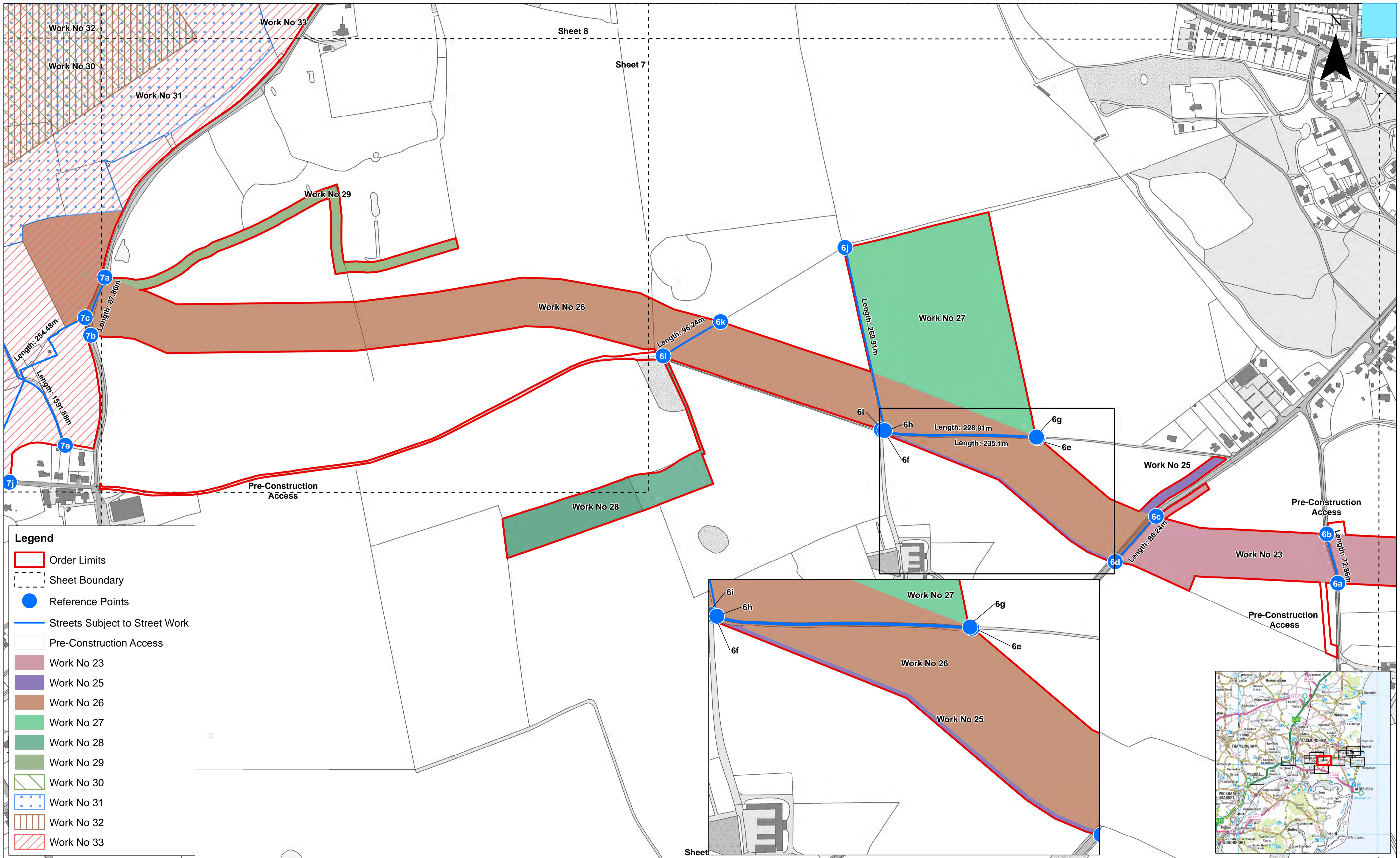
1:2,500
Scale @ A1

0 50 100 200 Metres

Source: © Crown copyright and database rights 2021, Ordnance Survey 0100031673.
This map has been produced to the latest known information at the time of issue, and has been produced for your information only. Please consult with the SPR GIS team to ensure the content is still current before using the information contained on this map. To the fullest extent permitted by law, we accept no responsibility or liability (whether in contract, tort (including negligence) or otherwise in respect of any errors or omissions in the information contained in the map and shall not be liable for any loss, damage or expense caused by such errors or omissions.

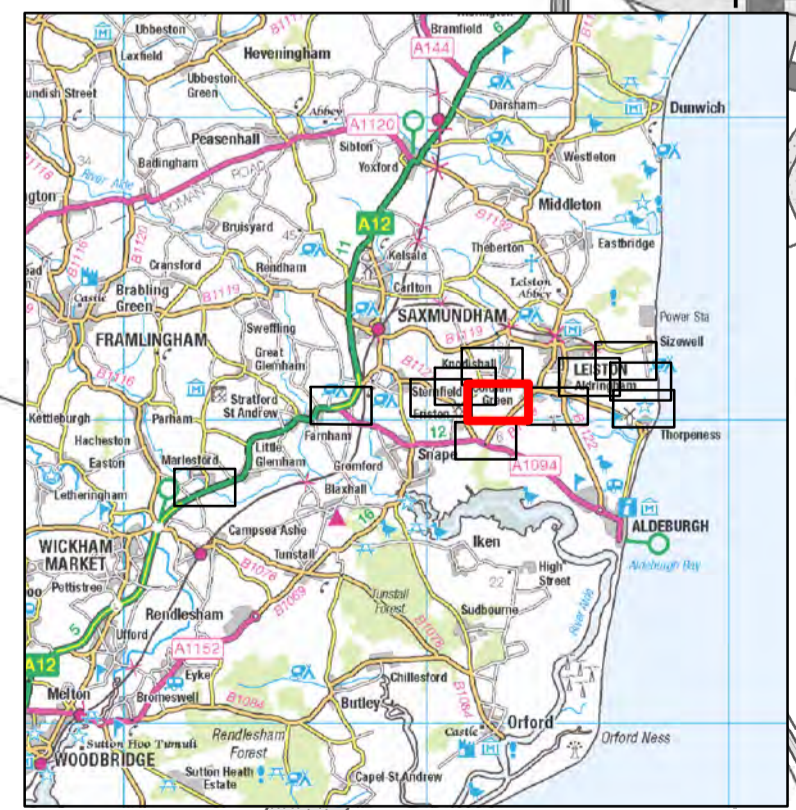
East Anglia TWO Offshore Wind Farm
Works Plans (Onshore)
Sheet Number: Sheet 5 of 12

Drg No	EA2-GEN-DA-SPR-731	
Rev	7	British National Grid OSGB36
Date	07/06/21	
APFP Ref: 5(2) (J)		Doc ref: 2.3.2



Legend

- Order Limits
- Sheet Boundary
- Reference Points
- Streets Subject to Street Work
- Pre-Construction Access
- Work No 23
- Work No 25
- Work No 26
- Work No 27
- Work No 28
- Work No 29
- Work No 30
- Work No 31
- Work No 32
- Work No 33



Rev	Date	By	Comment
7	07/06/2021	AB	Seventh Issue.
6	13/04/2021	AB	Sixth Issue.
5	25/02/2021	AB	Fifth Issue.

Prepared: AB
 Checked: KC
 Approved: FM

1:2,500
 Scale @ A1

Source: © Crown copyright and database rights 2021, Ordnance Survey 0100031673.
This map has been produced to the latest known information at the time of issue, and has been produced for your information only. Please consult with the SPR GIS team to ensure the content is still current before using the information contained on this map. To the fullest extent permitted by law, we accept no responsibility or liability (whether in contract, tort (including negligence) or otherwise in respect of any errors or omissions in the information contained in the map and shall not be liable for any loss, damage or expense caused by such errors or omissions.

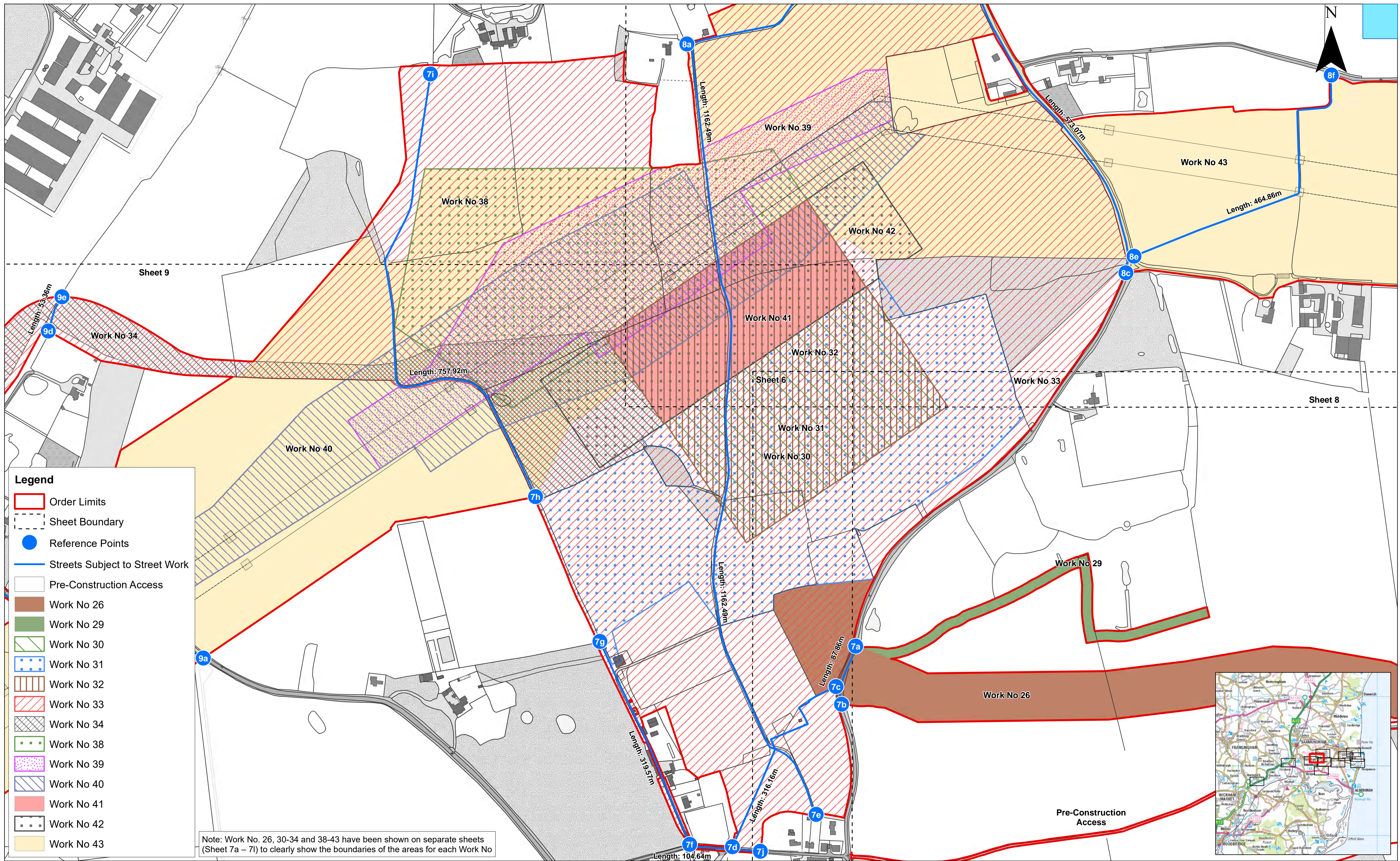


East Anglia TWO Offshore Wind Farm

Works Plans (Onshore)

Sheet Number: Sheet 6 of 12

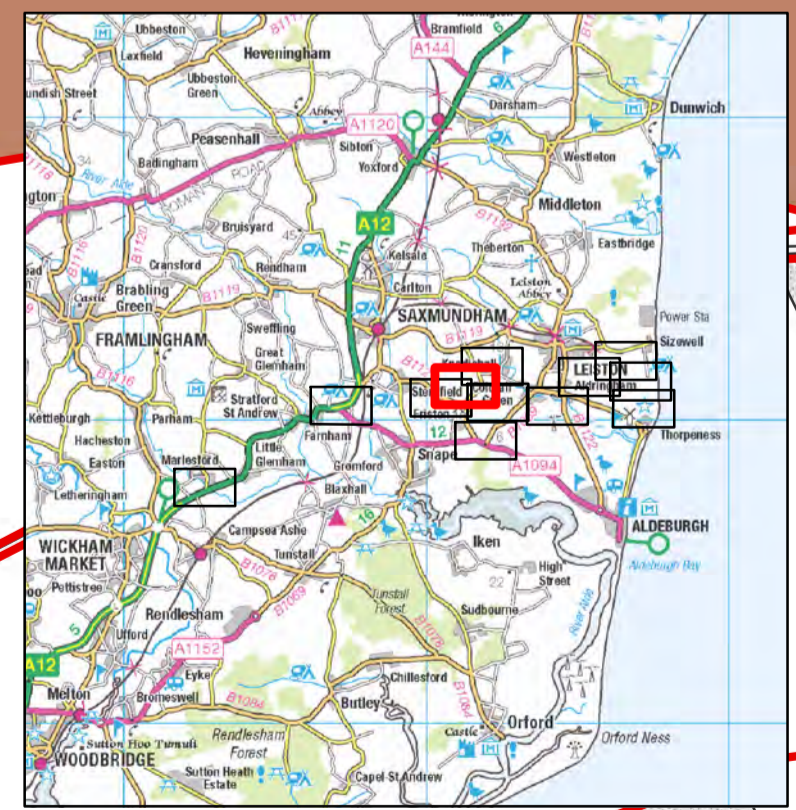
Drg No	EA2-GEN-DA-SPR-731	
Rev	7	British National Grid OSGB36
Date	07/06/21	
APFP Ref: 5(2) (J)		Doc ref: 2.3.2



Legend

- Order Limits
- Sheet Boundary
- Reference Points
- Streets Subject to Street Work
- Pre-Construction Access
- Work No 26
- Work No 29
- Work No 30
- Work No 31
- Work No 32
- Work No 33
- Work No 34
- Work No 38
- Work No 39
- Work No 40
- Work No 41
- Work No 42
- Work No 43

Note: Work No. 26, 30-34 and 38-43 have been shown on separate sheets (Sheet 7a – 7i) to clearly show the boundaries of the areas for each Work No



7	07/06/2021	AB	Seventh Issue.		
6	13/04/2021	AB	Sixth Issue.	Prepared:	AB
5	25/02/2021	AB	Fifth Issue.	Checked:	KC
Rev	Date	By	Comment	Approved:	FM

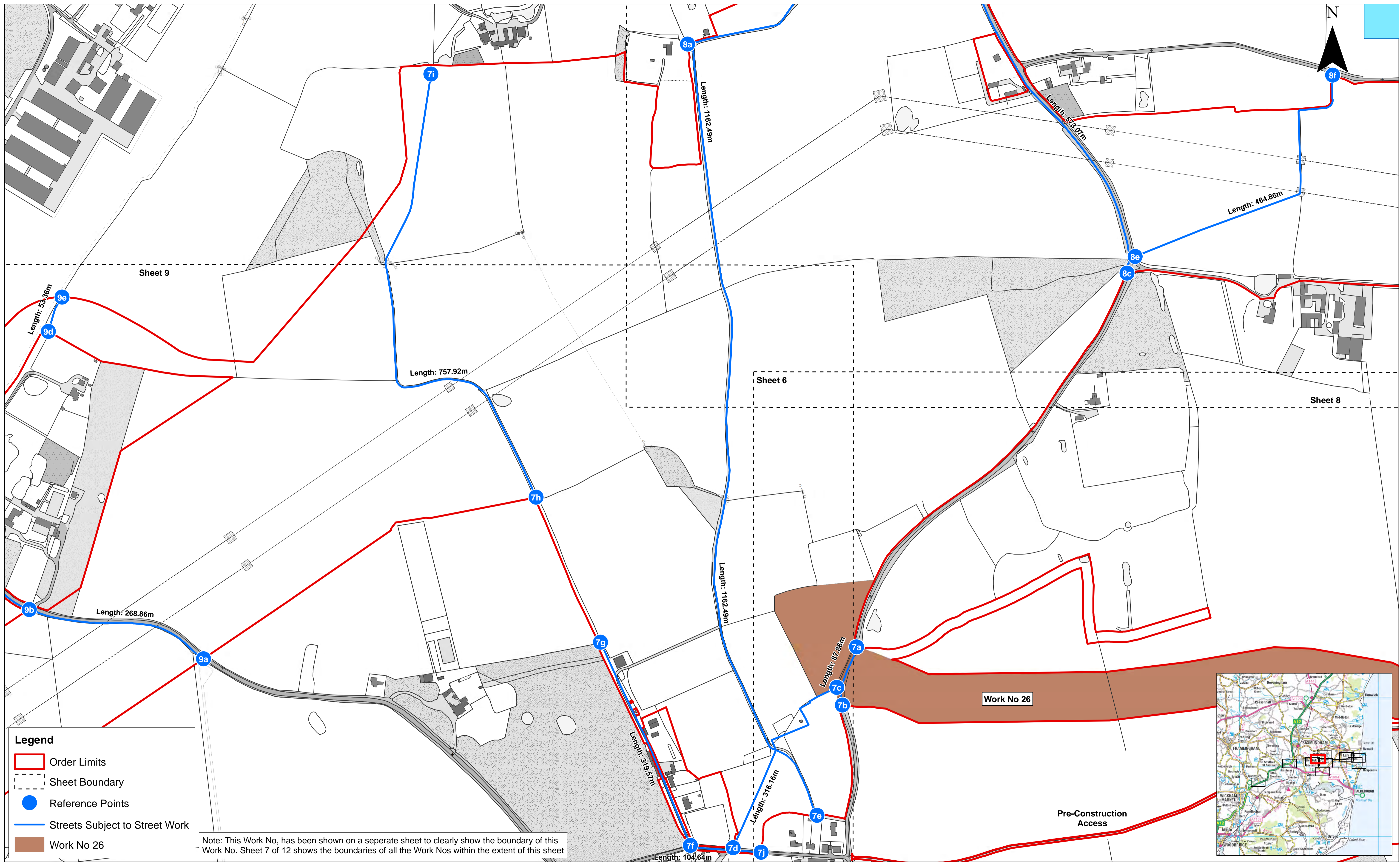
1:2,500
Scale @ A1

0 50 100 200 Metres

Source: © Crown copyright and database rights 2021. Ordnance Survey 0100031673.
This map has been produced to the latest known information at the time of issue, and has been produced for your information only. Please consult with the SPR GIS team to ensure the content is still current before using the information contained on this map. To the fullest extent permitted by law, we accept no responsibility or liability (whether in contract, tort (including negligence) or otherwise in respect of any errors or omissions in the information contained in the map and shall not be liable for any loss, damage or expense caused by such errors or omissions.

East Anglia TWO Offshore Wind Farm
Works Plans (Onshore)
Sheet Number: Sheet 7 of 12

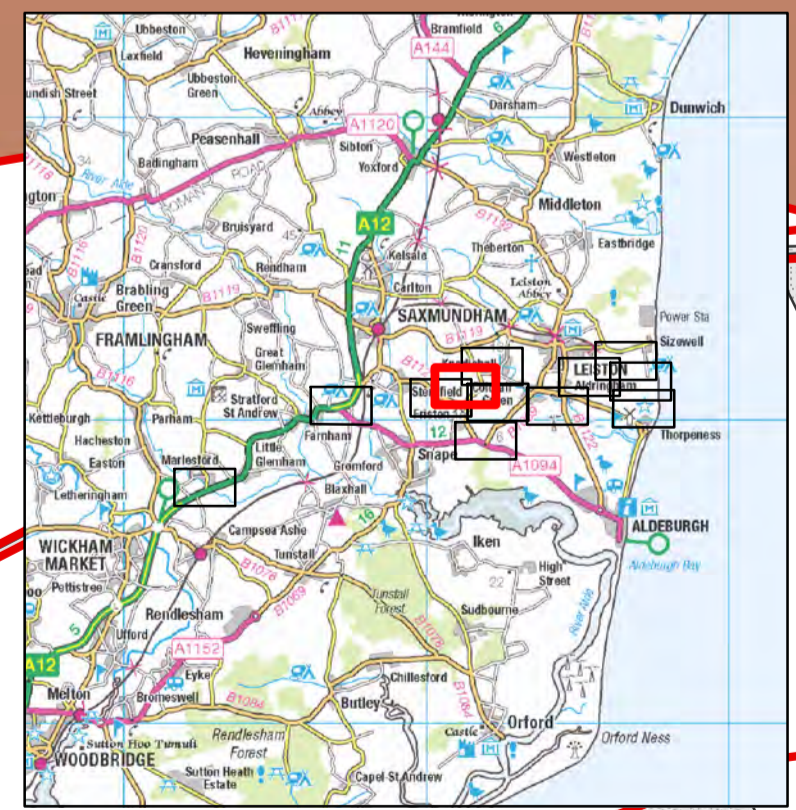
Drg No	EA2-GEN-DA-SPR-731	
Rev	7	British National Grid OSGB36
Date	07/06/21	
APFP Ref: 5(2) (J)		Doc ref: 2.3.2



Legend

- Order Limits
- Sheet Boundary
- Reference Points
- Streets Subject to Street Work
- Work No 26

Note: This Work No. has been shown on a separate sheet to clearly show the boundary of this Work No. Sheet 7 of 12 shows the boundaries of all the Work Nos within the extent of this sheet



7	07/06/2021	AB	Seventh Issue.
6	13/04/2021	AB	Sixth Issue.
5	25/02/2021	AB	Fifth Issue.
Rev	Date	By	Comment

Prepared:	AB
Checked:	KC
Approved:	FM

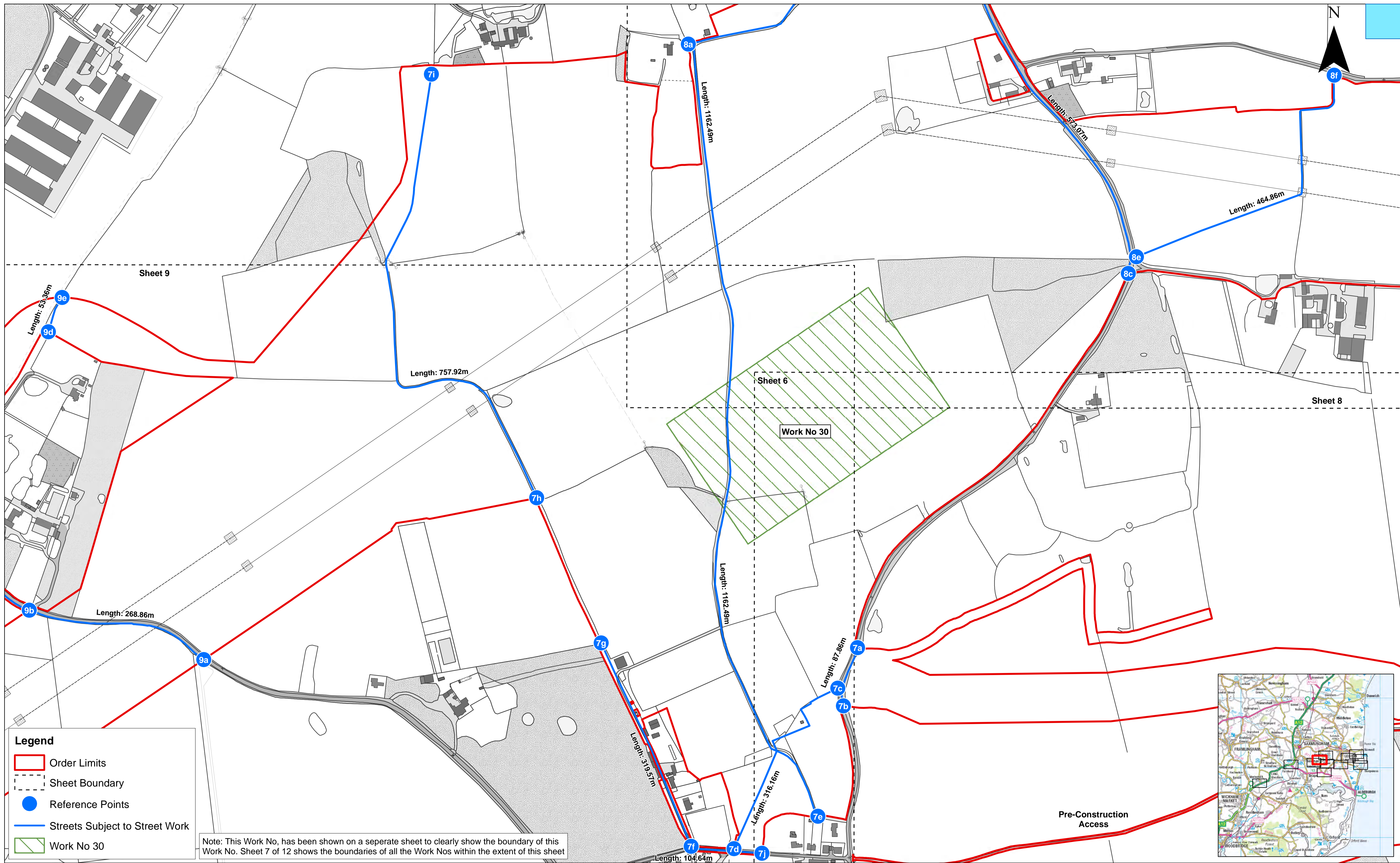
1:2,500
Scale @ A1

0 50 100 200 Metres

Source: © Crown copyright and database rights 2021, Ordnance Survey 0100031673.
This map has been produced to the latest known information at the time of issue, and has been produced for your information only. Please consult with the SPR GIS team to ensure the content is still current before using the information contained on this map. To the fullest extent permitted by law, we accept no responsibility or liability (whether in contract, tort (including negligence) or otherwise) in respect of any errors or omissions in the information contained in the map and shall not be liable for any loss, damage or expense caused by such errors or omissions.

East Anglia TWO Offshore Wind Farm
Works Plans (Onshore)
Sheet Number: Sheet 7a of 12

Drg No	EA2-GEN-DA-SPR-731	
Rev	7	British National Grid OSGB36
Date	07/06/21	
APFP Ref: 5(2) (J)		Doc ref: 2.3.2



Legend

- Order Limits
- Sheet Boundary
- Reference Points
- Streets Subject to Street Work
- Work No 30

Note: This Work No. has been shown on a separate sheet to clearly show the boundary of this Work No. Sheet 7 of 12 shows the boundaries of all the Work Nos within the extent of this sheet



7	07/06/2021	AB	Seventh Issue.
6	13/04/2021	AB	Sixth Issue.
5	25/02/2021	AB	Fifth Issue.
Rev	Date	By	Comment

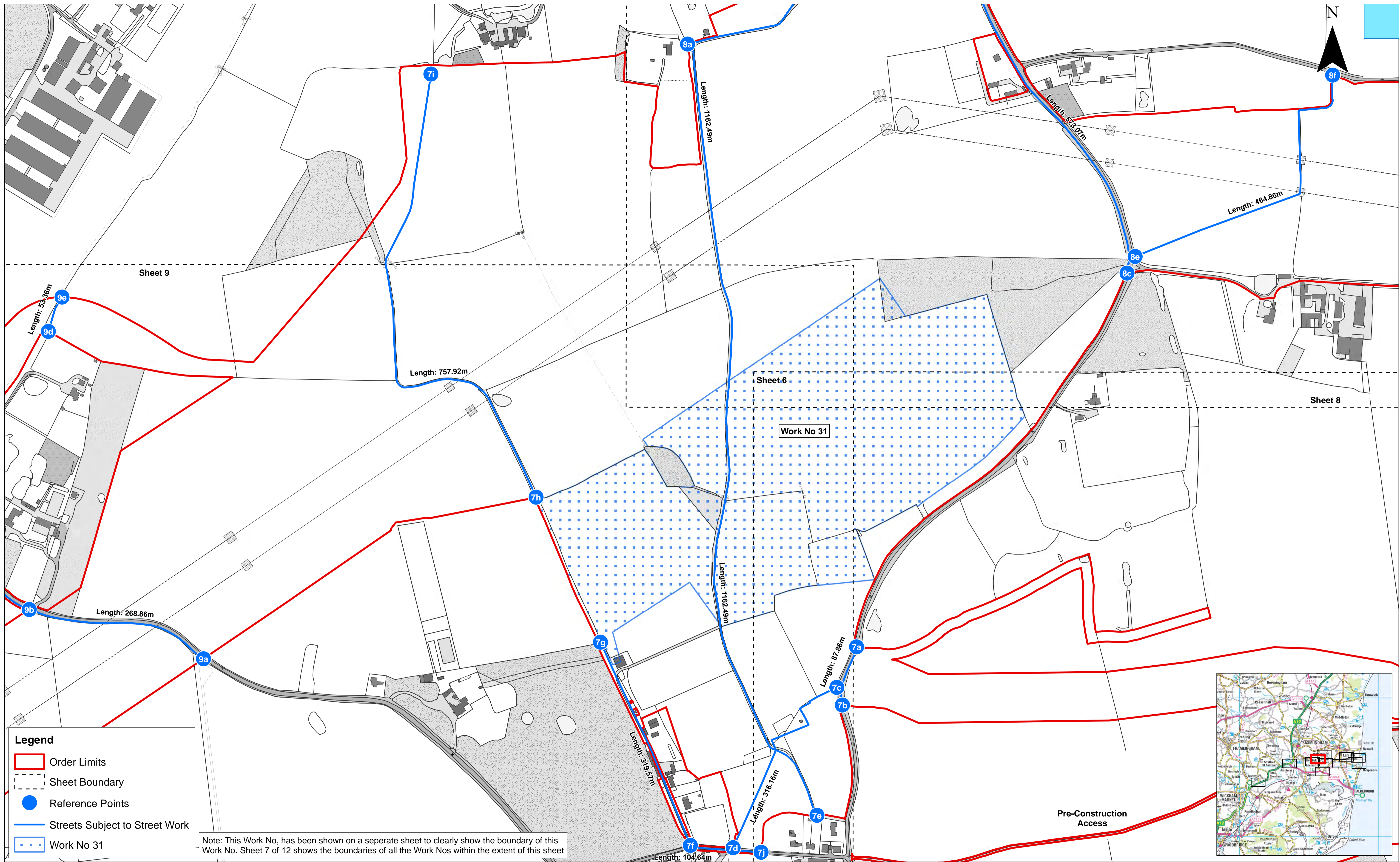
Prepared:	AB
Checked:	KC
Approved:	FM

1:2,500
Scale @ A1

Source: © Crown copyright and database rights 2021, Ordnance Survey 0100031673.
This map has been produced to the latest known information at the time of issue, and has been produced for your information only. Please consult with the SPR GIS team to ensure the content is still current before using the information contained on this map. To the fullest extent permitted by law, we accept no responsibility or liability (whether in contract, tort (including negligence) or otherwise in respect of any errors or omissions in the information contained in the map and shall not be liable for any loss, damage or expense caused by such errors or omissions.

East Anglia TWO Offshore Wind Farm
Works Plans (Onshore)
Sheet Number: Sheet 7b of 12

Drg No	EA2-GEN-DA-SPR-731	
Rev	7	British National Grid OSGB36
Date	07/06/21	
APFP Ref: 5(2) (J)		Doc ref: 2.3.2



Legend

- Order Limits
- Sheet Boundary
- Reference Points
- Streets Subject to Street Work
- Work No 31

Note: This Work No. has been shown on a separate sheet to clearly show the boundary of this Work No. Sheet 7 of 12 shows the boundaries of all the Work Nos within the extent of this sheet



Rev	Date	By	Comment
7	07/06/2021	AB	Seventh Issue.
6	13/04/2021	AB	Sixth Issue.
5	25/02/2021	AB	Fifth Issue.

Prepared:	AB
Checked:	KC
Approved:	FM

1:2,500
Scale @ A1

0 50 100 200 Metres

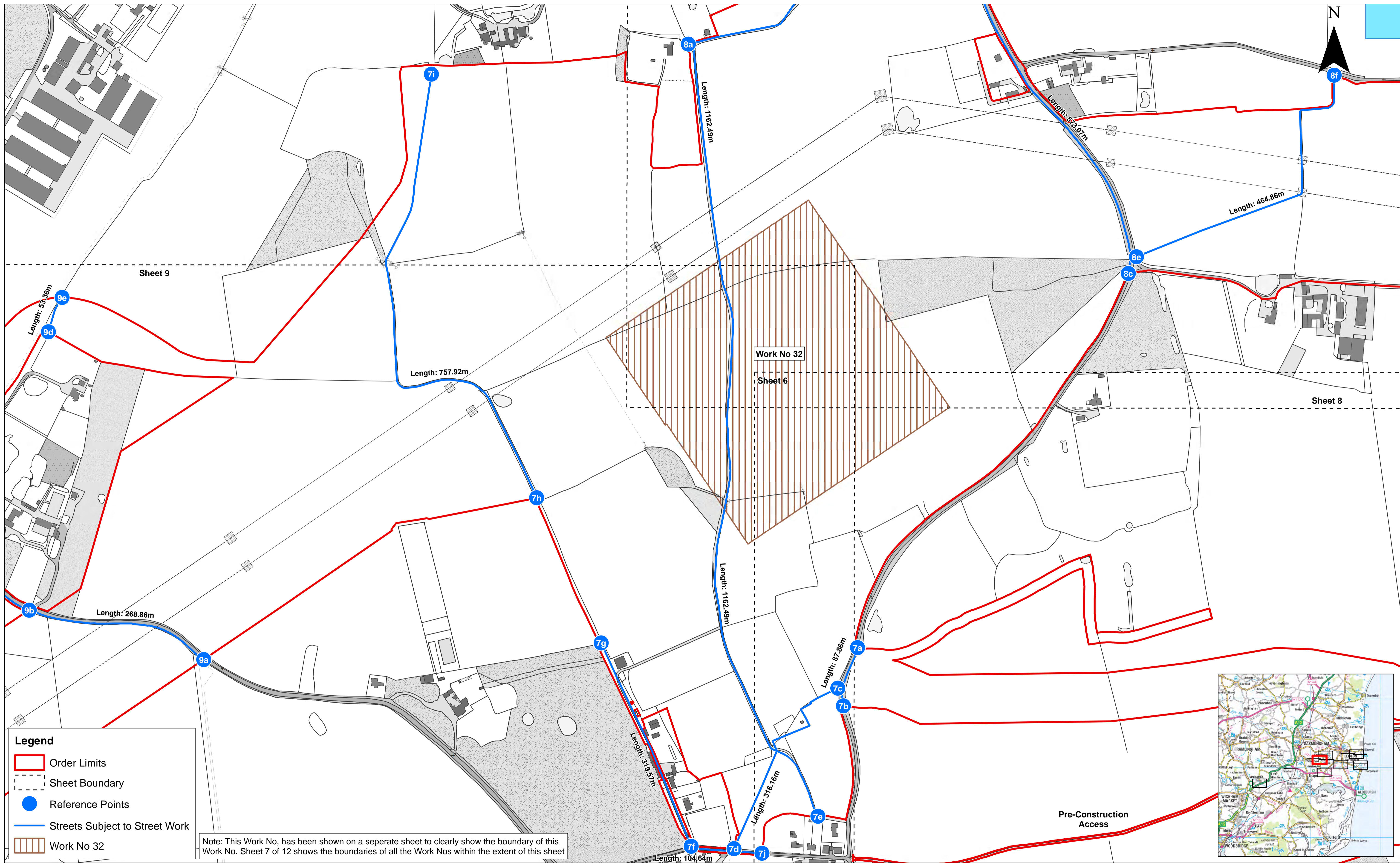
Source: © Crown copyright and database rights 2021. Ordnance Survey 0100031673.
This map has been produced to the latest known information at the time of issue, and has been produced for your information only. To the fullest extent permitted by law, we accept no responsibility or liability (whether in contract, tort (including negligence) or otherwise) in respect of any errors or omissions in the information contained in the map and shall not be liable for any loss, damage or expense caused by such errors or omissions.

East Anglia TWO Offshore Wind Farm

Works Plans (Onshore)

Sheet Number: Sheet 7c of 12

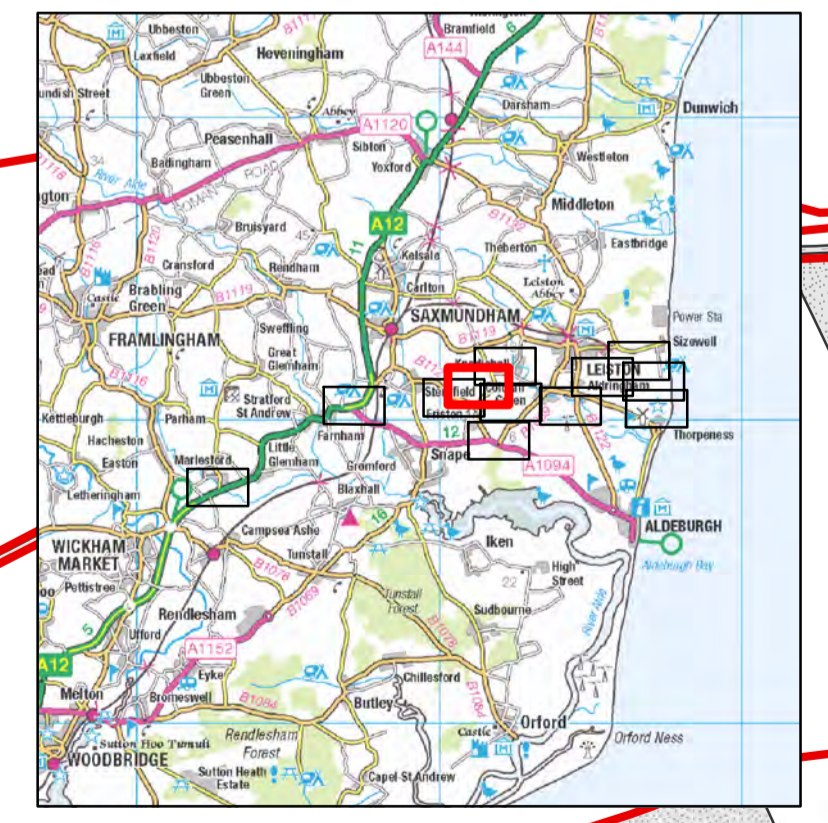
Drg No	EA2-GEN-DA-SPR-731	
Rev	7	British National Grid OSGB36
Date	07/06/21	
APFP Ref: 5(2) (J)		Doc ref: 2.3.2



Legend

- Order Limits
- Sheet Boundary
- Reference Points
- Streets Subject to Street Work
- Work No 32

Note: This Work No. has been shown on a separate sheet to clearly show the boundary of this Work No. Sheet 7 of 12 shows the boundaries of all the Work Nos within the extent of this sheet



7	07/06/2021	AB	Seventh Issue.
6	13/04/2021	AB	Sixth Issue.
5	25/02/2021	AB	Fifth Issue.
Rev	Date	By	Comment

Prepared:	AB
Checked:	KC
Approved:	FM

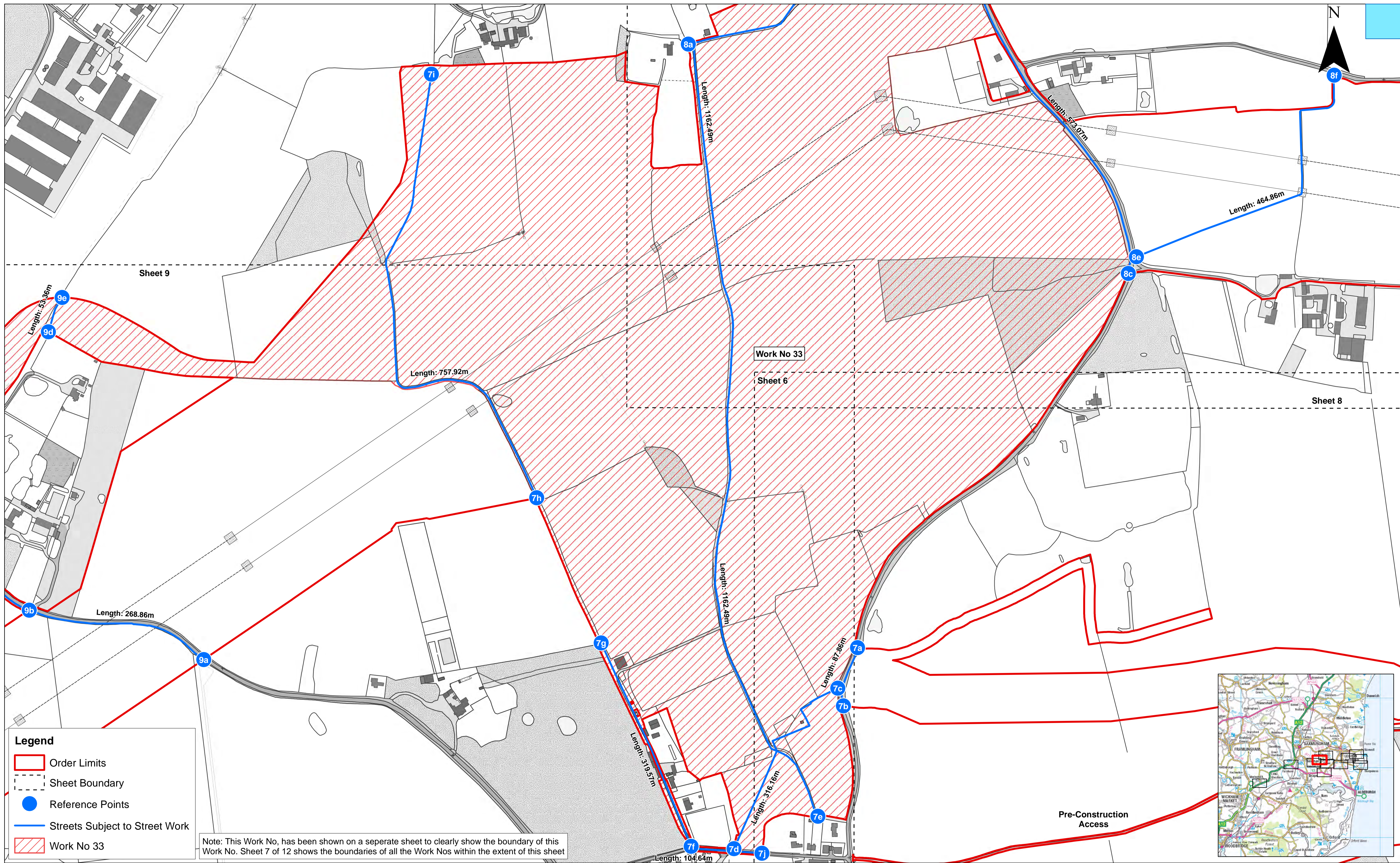
1:2,500
Scale @ A1

0 50 100 200 Metres

Source: © Crown copyright and database rights 2021, Ordnance Survey 0100031673.
This map has been produced to the latest known information at the time of issue, and has been produced for your information only. Please consult with the SPR GIS team to ensure the content is still current before using the information contained on this map. To the fullest extent permitted by law, we accept no responsibility or liability (whether in contract, tort (including negligence) or otherwise) in respect of any errors or omissions in the information contained in the map and shall not be liable for any loss, damage or expense caused by such errors or omissions.

East Anglia TWO Offshore Wind Farm
Works Plans (Onshore)
Sheet Number: Sheet 7d of 12

Drg No	EA2-GEN-DA-SPR-731	
Rev	7	British National Grid OSGB36
Date	07/06/21	
APFP Ref: 5(2) (J)		Doc ref: 2.3.2



7	07/06/2021	AB	Seventh Issue.
6	13/04/2021	AB	Sixth Issue.
5	25/02/2021	AB	Fifth Issue.
Rev	Date	By	Comment

Prepared:	AB
Checked:	KC
Approved:	FM

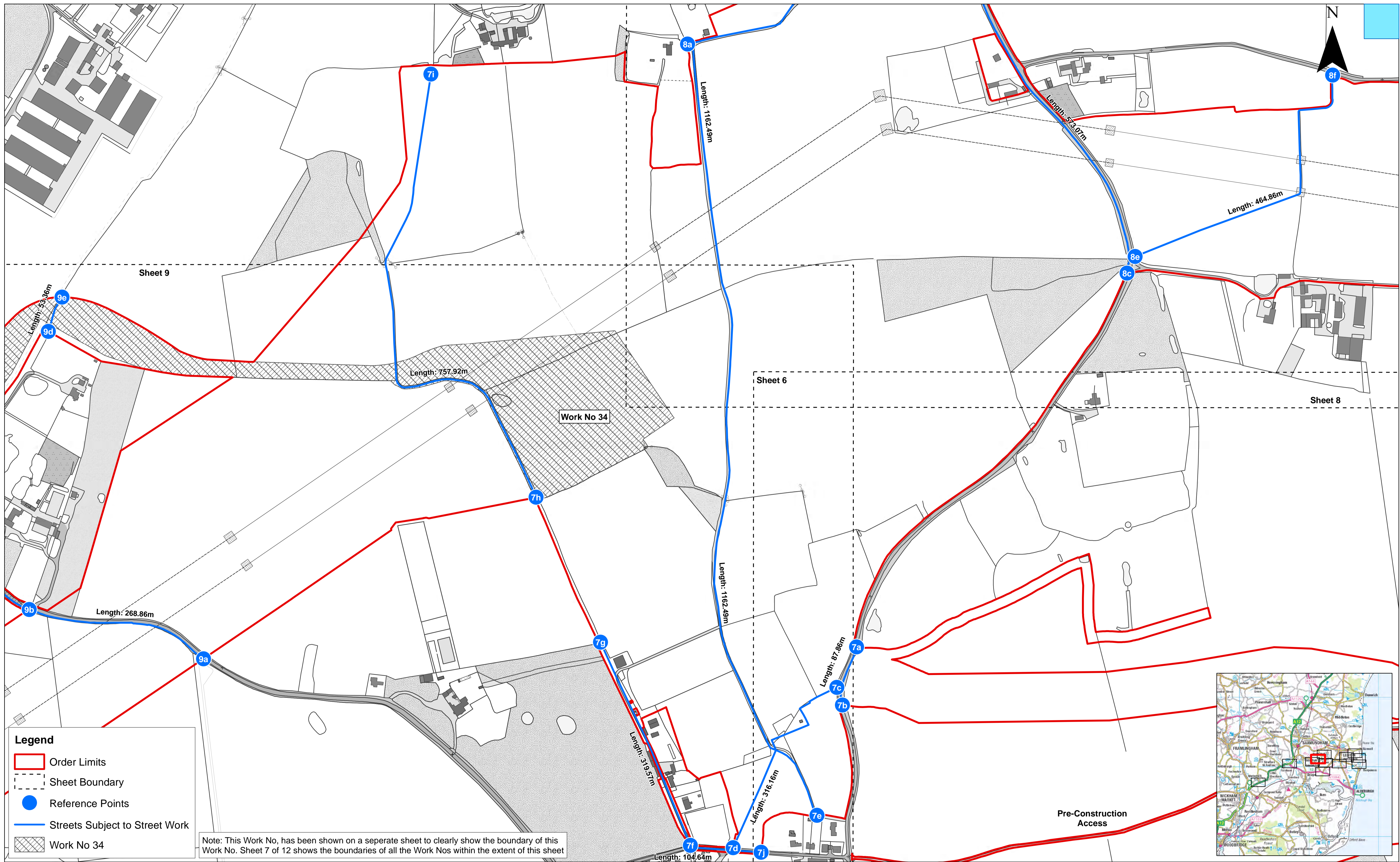
1:2,500
Scale @ A1

0 50 100 200 Metres

Source: © Crown copyright and database rights 2021. Ordnance Survey 0100031673.
This map has been produced to the latest known information at the time of issue, and has been produced for your information only. Please consult with the SPR GIS team to ensure the content is still current before using the information contained on this map. To the fullest extent permitted by law, we accept no responsibility or liability (whether in contract, tort (including negligence) or otherwise in respect of any errors or omissions in the information contained in the map and shall not be liable for any loss, damage or expense caused by such errors or omissions.

East Anglia TWO Offshore Wind Farm
Works Plans (Onshore)
Sheet Number: Sheet 7e of 12

Drg No	EA2-GEN-DA-SPR-731	
Rev	7	British National Grid OSGB36
Date	07/06/21	
APFP Ref: 5(2) (J)		Doc ref: 2.3.2



Note: This Work No. has been shown on a separate sheet to clearly show the boundary of this Work No. Sheet 7 of 12 shows the boundaries of all the Work Nos within the extent of this sheet

Legend

- Order Limits
- Sheet Boundary
- Reference Points
- Streets Subject to Street Work
- Work No 34



7	07/06/2021	AB	Seventh Issue.
6	13/04/2021	AB	Sixth Issue.
5	25/02/2021	AB	Fifth Issue.
Rev	Date	By	Comment

Prepared:	AB
Checked:	KC
Approved:	FM

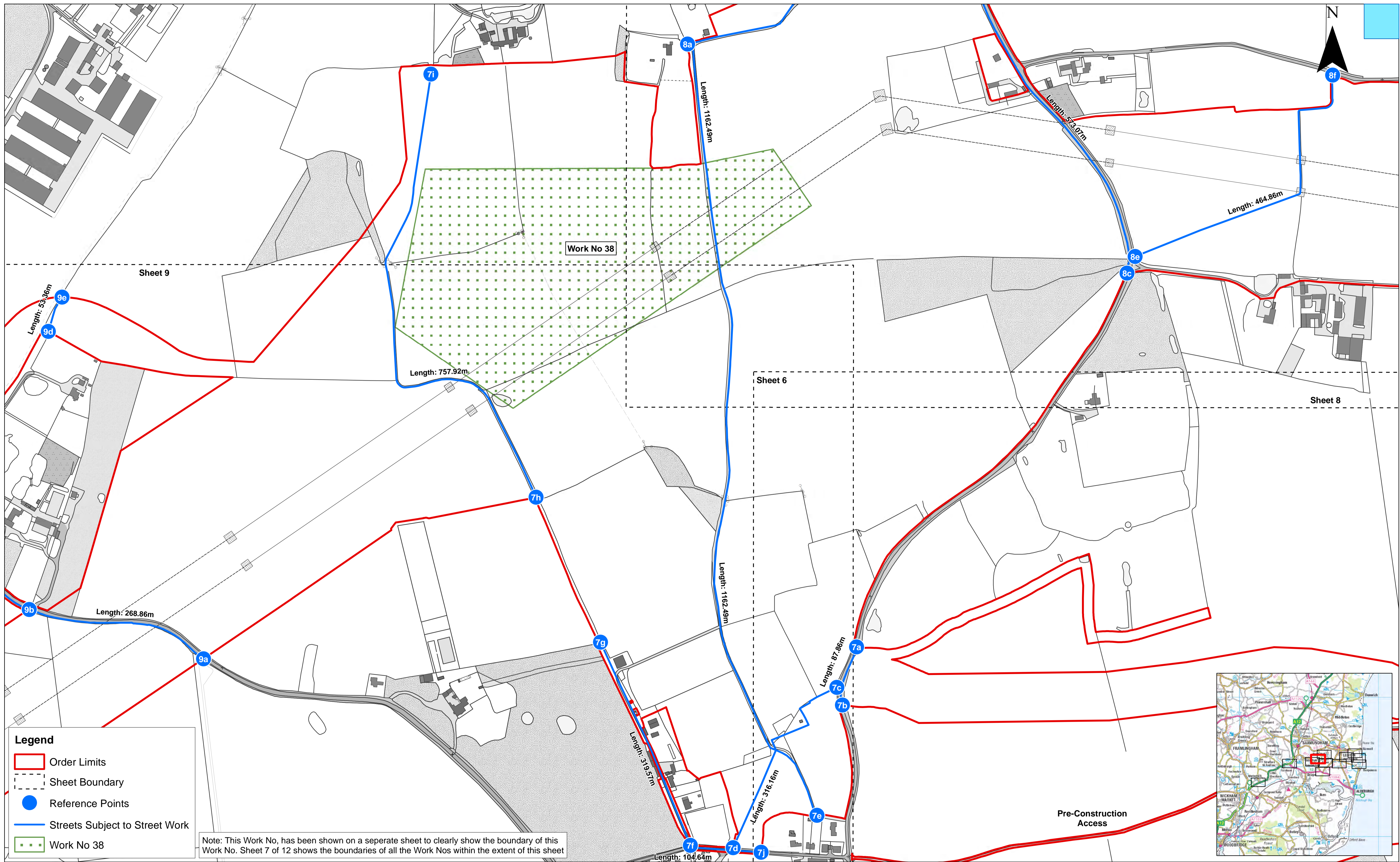
1:2,500
Scale @ A1

0 50 100 200 Metres

Source: © Crown copyright and database rights 2021, Ordnance Survey 0100031673.
This map has been produced to the latest known information at the time of issue, and has been produced for your information only. Please consult with the SPR GIS team to ensure the content is still current before using the information contained on this map. To the fullest extent permitted by law, we accept no responsibility or liability (whether in contract, tort (including negligence) or otherwise) in respect of any errors or omissions in the information contained in the map and shall not be liable for any loss, damage or expense caused by such errors or omissions.

East Anglia TWO Offshore Wind Farm
Works Plans (Onshore)
Sheet Number: Sheet 7f of 12

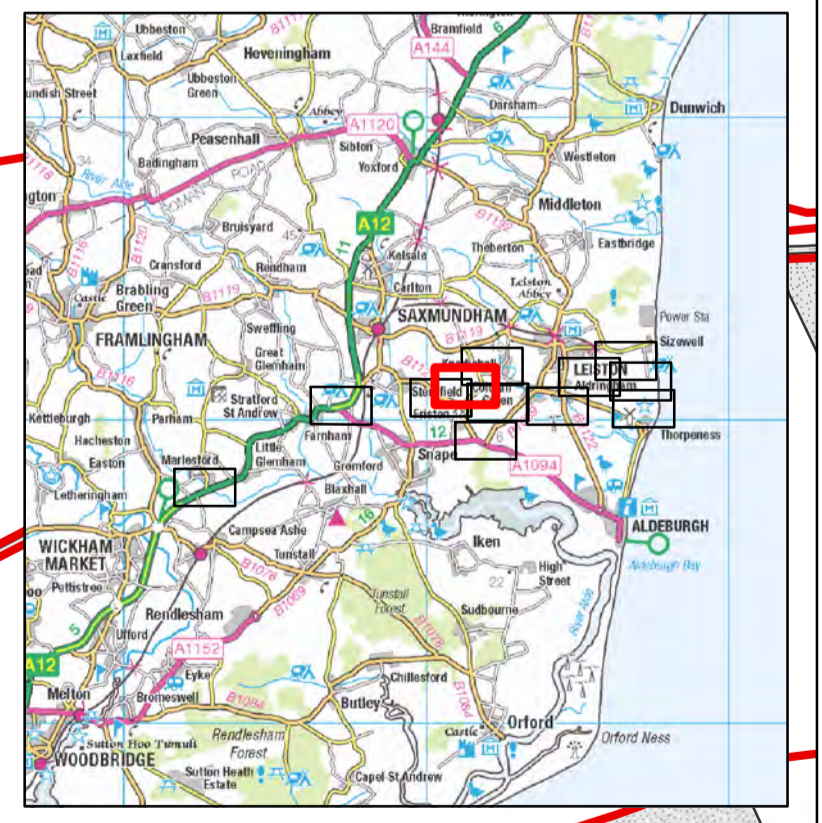
Drg No	EA2-GEN-DA-SPR-731	
Rev	7	British National Grid OSGB36
Date	07/06/21	
APFP Ref: 5(2) (J)		Doc ref: 2.3.2



Legend

- Order Limits
- Sheet Boundary
- Reference Points
- Streets Subject to Street Work
- Work No 38

Note: This Work No. has been shown on a separate sheet to clearly show the boundary of this Work No. Sheet 7 of 12 shows the boundaries of all the Work Nos within the extent of this sheet



7	07/06/2021	AB	Seventh Issue.
6	13/04/2021	AB	Sixth Issue.
5	25/02/2021	AB	Fifth Issue.
Rev	Date	By	Comment

Prepared:	AB
Checked:	KC
Approved:	FM

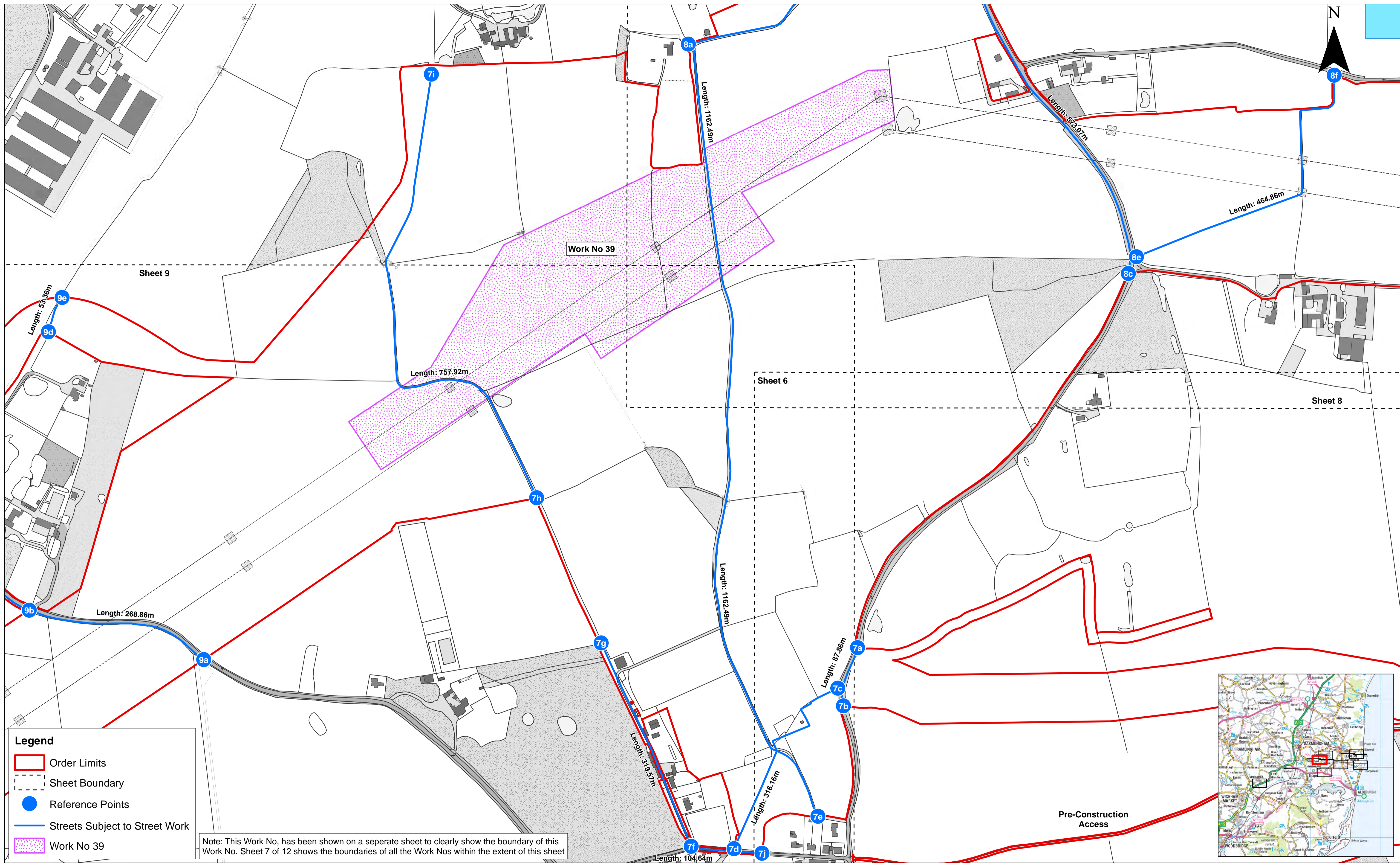
1:2,500
Scale @ A1

0 50 100 200 Metres

Source: © Crown copyright and database rights 2021. Ordnance Survey 0100031673.
This map has been produced to the latest known information at the time of issue, and has been produced for your information only. Please consult with the SPR GIS team to ensure the content is still current before using the information contained on this map. To the fullest extent permitted by law, we accept no responsibility or liability (whether in contract, tort (including negligence) or otherwise) in respect of any errors or omissions in the information contained in the map and shall not be liable for any loss, damage or expense caused by such errors or omissions.

East Anglia TWO Offshore Wind Farm
Works Plans (Onshore)
Sheet Number: Sheet 7g of 12

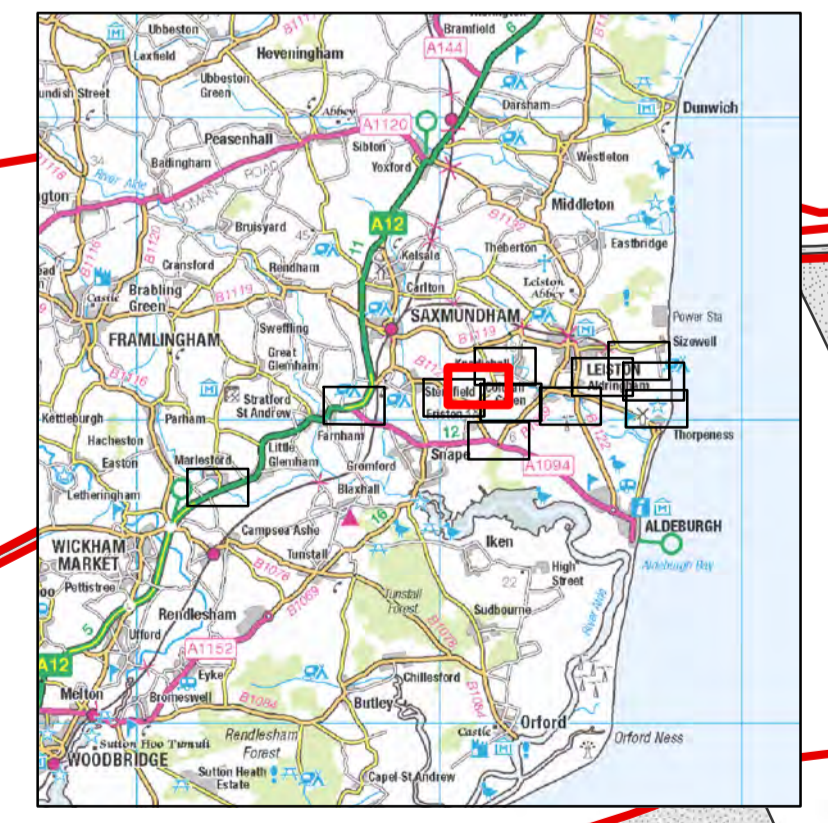
Drg No	EA2-GEN-DA-SPR-731	
Rev	7	British National Grid OSGB36
Date	07/06/21	
APFP Ref: 5(2) (J)		Doc ref: 2.3.2



Legend

- Order Limits
- Sheet Boundary
- Reference Points
- Streets Subject to Street Work
- Work No 39

Note: This Work No. has been shown on a separate sheet to clearly show the boundary of this Work No. Sheet 7 of 12 shows the boundaries of all the Work Nos within the extent of this sheet



Rev	Date	By	Comment
7	07/06/2021	AB	Seventh Issue.
6	13/04/2021	AB	Sixth Issue.
5	25/02/2021	AB	Fifth Issue.

Prepared:	AB
Checked:	KC
Approved:	FM

1:2,500
Scale @ A1

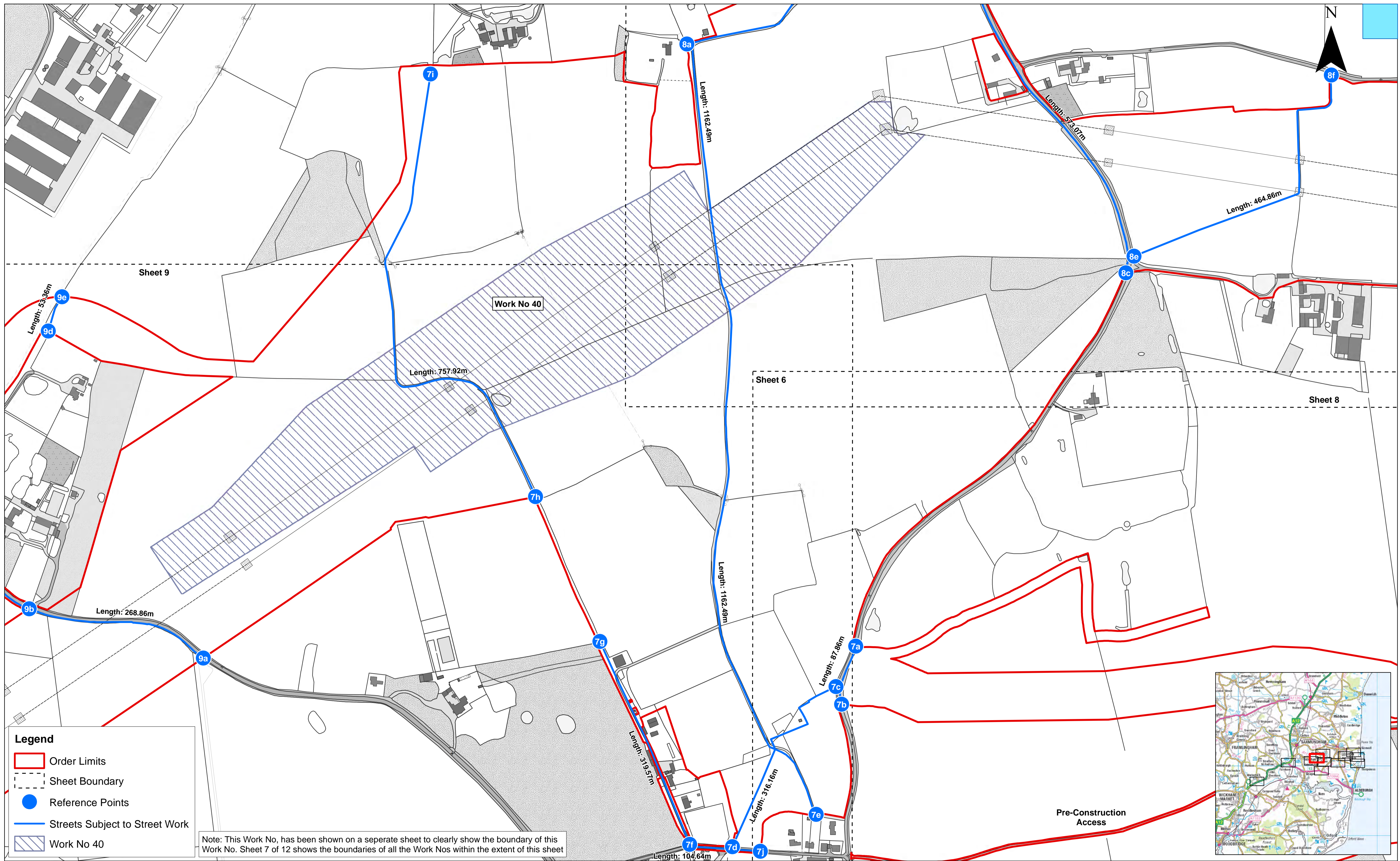
Source: © Crown copyright and database rights 2021, Ordnance Survey 0100031673.
This map has been produced to the latest known information at the time of issue, and has been produced for your information only. Please consult with the SPR GIS team to ensure the content is still current before using the information contained on this map. To the fullest extent permitted by law, we accept no responsibility or liability (whether in contract, tort (including negligence) or otherwise) in respect of any errors or omissions in the information contained in the map and shall not be liable for any loss, damage or expense caused by such errors or omissions.

East Anglia TWO Offshore Wind Farm

Works Plans (Onshore)

Sheet Number: Sheet 7h of 12

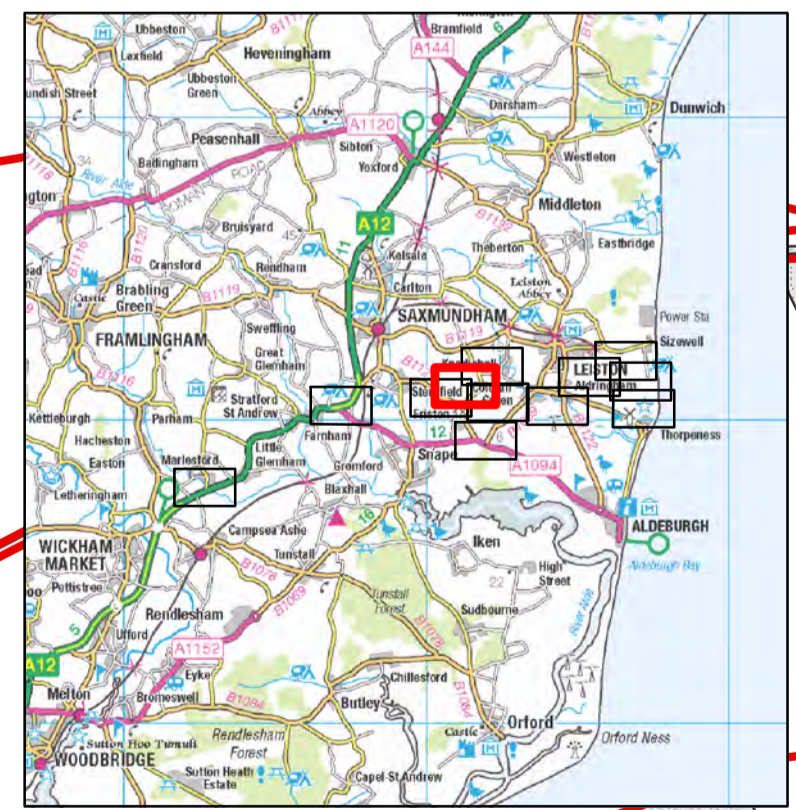
Drg No	EA2-GEN-DA-SPR-731	
Rev	7	British National Grid OSGB36
Date	07/06/21	
APFP Ref: 5(2) (J)		Doc ref: 2.3.2



Legend

- Order Limits
- Sheet Boundary
- Reference Points
- Streets Subject to Street Work
- Work No 40

Note: This Work No. has been shown on a separate sheet to clearly show the boundary of this Work No. Sheet 7 of 12 shows the boundaries of all the Work Nos within the extent of this sheet



7	07/06/2021	AB	Seventh Issue.
6	13/04/2021	AB	Sixth Issue.
5	25/02/2021	AB	Fifth Issue.
Rev	Date	By	Comment

Prepared:	AB
Checked:	KC
Approved:	FM

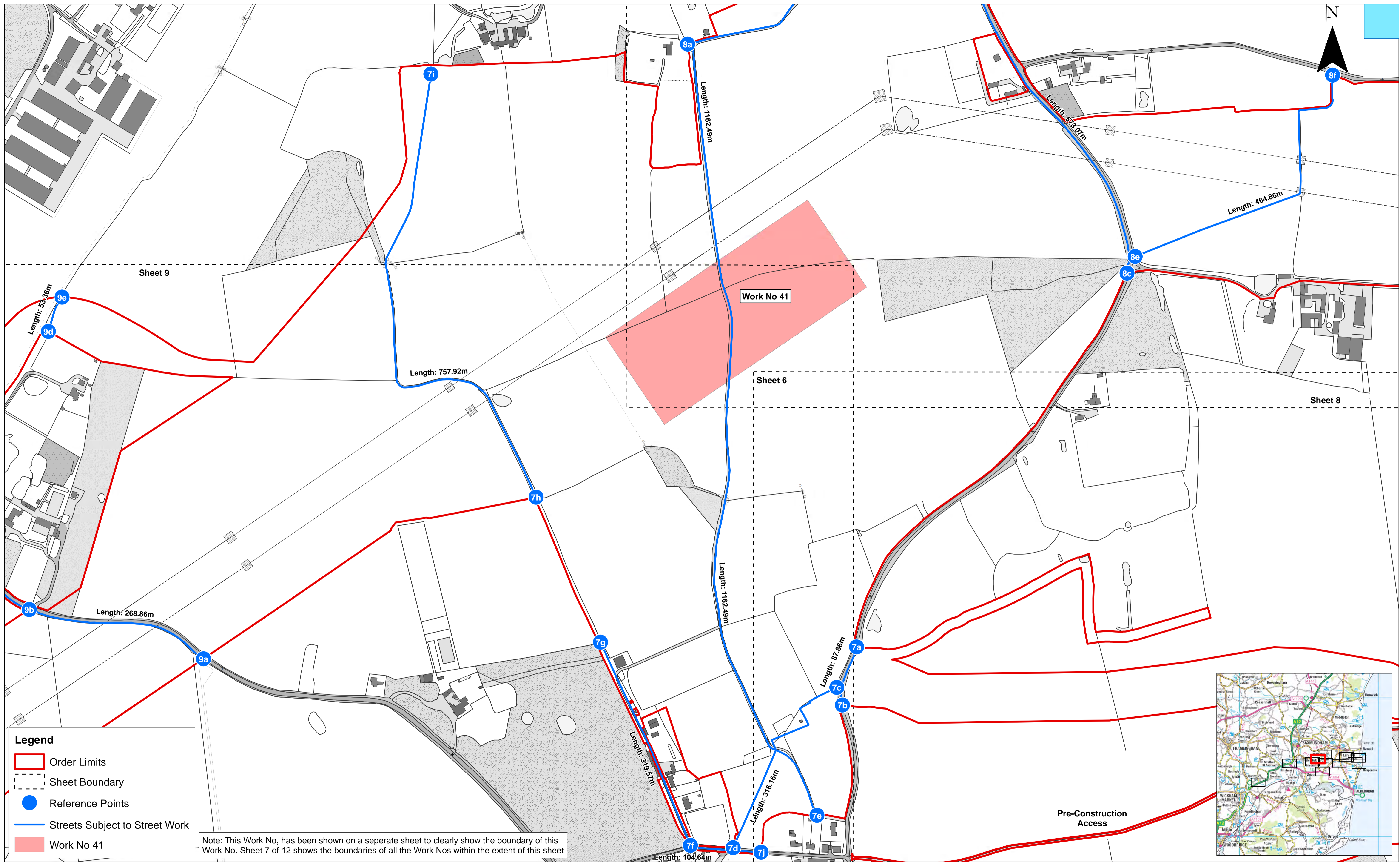
1:2,500
Scale @ A1

0 50 100 200 Metres

Source: © Crown copyright and database rights 2021, Ordnance Survey 0100031673.
This map has been produced to the latest known information at the time of issue, and has been produced for your information only. Please consult with the SPR GIS team to ensure the content is still current before using the information contained on this map. To the fullest extent permitted by law, we accept no responsibility or liability (whether in contract, tort (including negligence) or otherwise in respect of any errors or omissions in the information contained in the map and shall not be liable for any loss, damage or expense caused by such errors or omissions.

East Anglia TWO Offshore Wind Farm
Works Plans (Onshore)
Sheet Number: Sheet 7i of 12

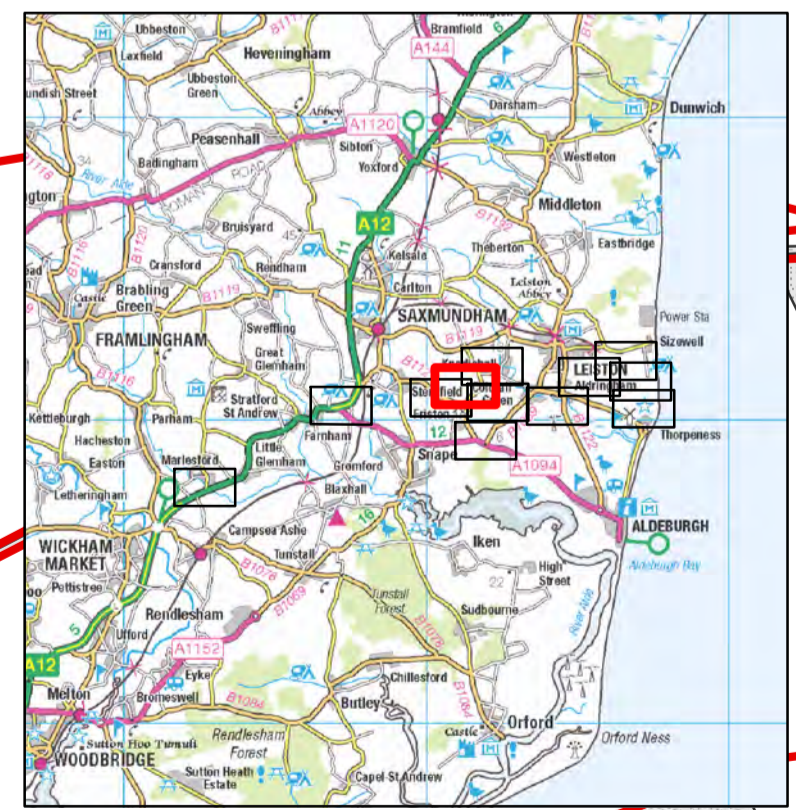
Drg No	EA2-GEN-DA-SPR-731	
Rev	7	British National Grid OSGB36
Date	07/06/21	
APFP Ref: 5(2) (J)		Doc ref: 2.3.2



Legend

- Order Limits
- Sheet Boundary
- Reference Points
- Streets Subject to Street Work
- Work No 41

Note: This Work No. has been shown on a separate sheet to clearly show the boundary of this Work No. Sheet 7 of 12 shows the boundaries of all the Work Nos within the extent of this sheet



7	07/06/2021	AB	Seventh Issue.
6	13/04/2021	AB	Sixth Issue.
5	25/02/2021	AB	Fifth Issue.
Rev	Date	By	Comment

Prepared:	AB
Checked:	KC
Approved:	FM

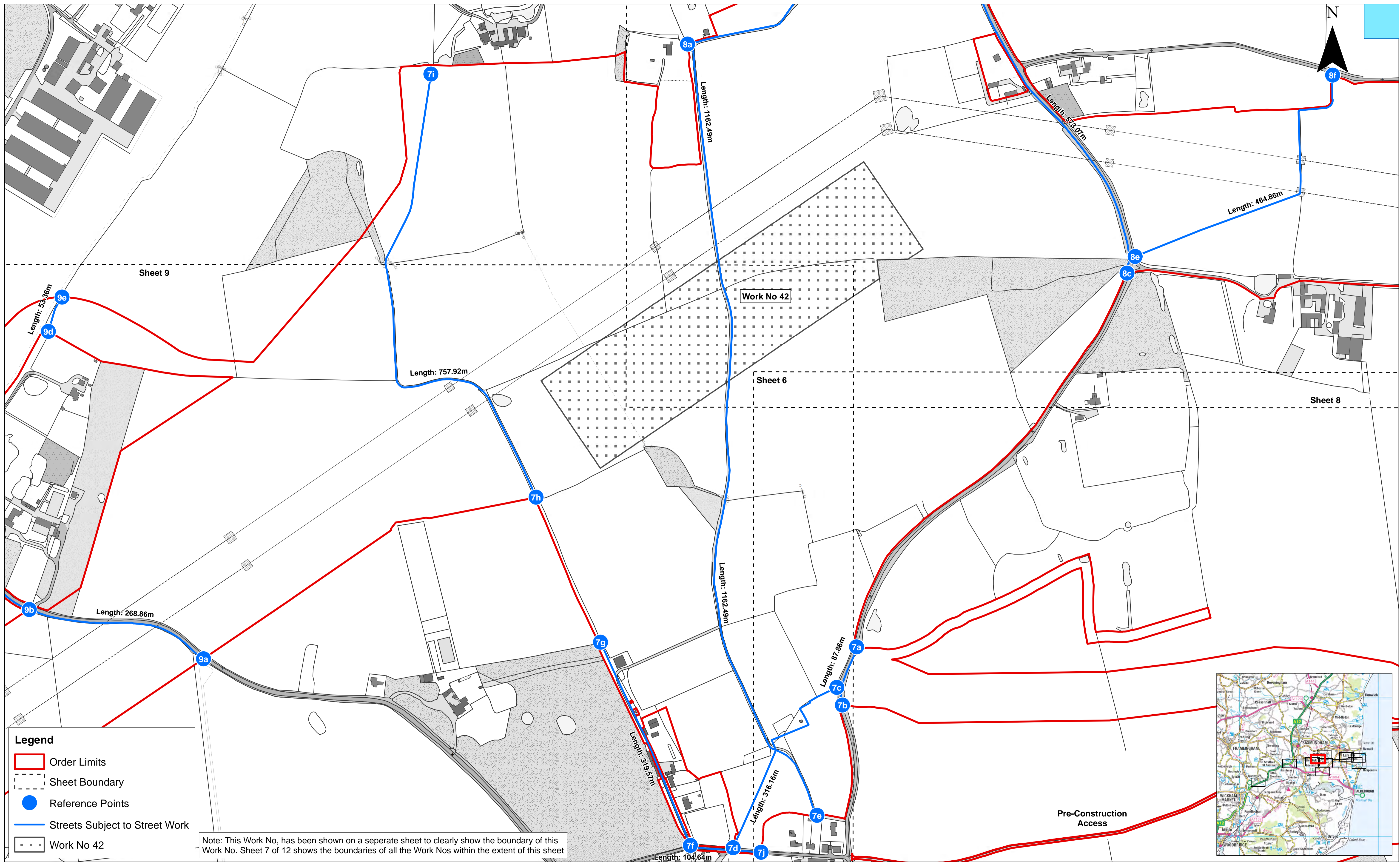
1:2,500
Scale @ A1

0 50 100 200 Metres

Source: © Crown copyright and database rights 2021, Ordnance Survey 0100031673.
This map has been produced to the latest known information at the time of issue, and has been produced for your information only. Please consult with the SPR GIS team to ensure the content is still current before using the information contained on this map. To the fullest extent permitted by law, we accept no responsibility or liability (whether in contract, tort (including negligence) or otherwise) in respect of any errors or omissions in the information contained in the map and shall not be liable for any loss, damage or expense caused by such errors or omissions.

East Anglia TWO Offshore Wind Farm
Works Plans (Onshore)
Sheet Number: Sheet 7j of 12

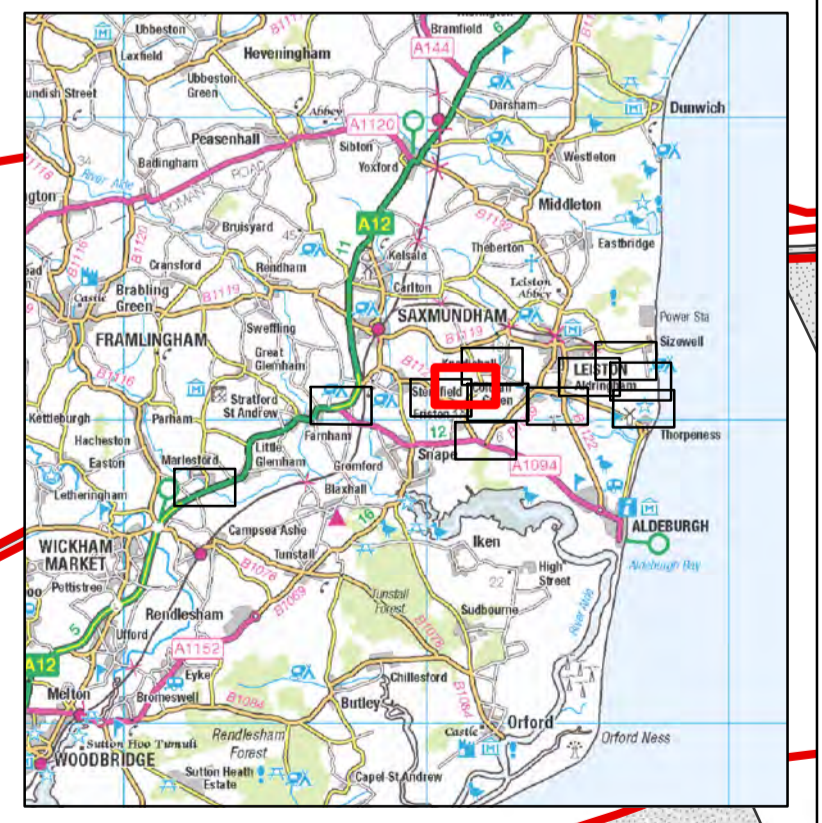
Drg No	EA2-GEN-DA-SPR-731	
Rev	7	British National Grid OSGB36
Date	07/06/21	
APFP Ref: 5(2) (J)		Doc ref: 2.3.2



Legend

- Order Limits
- Sheet Boundary
- Reference Points
- Streets Subject to Street Work
- Work No 42

Note: This Work No. has been shown on a separate sheet to clearly show the boundary of this Work No. Sheet 7 of 12 shows the boundaries of all the Work Nos within the extent of this sheet



7	07/06/2021	AB	Seventh Issue.
6	13/04/2021	AB	Sixth Issue.
5	25/02/2021	AB	Fifth Issue.
Rev	Date	By	Comment

Prepared:	AB
Checked:	KC
Approved:	FM

1:2,500
Scale @ A1

0 50 100 200 Metres

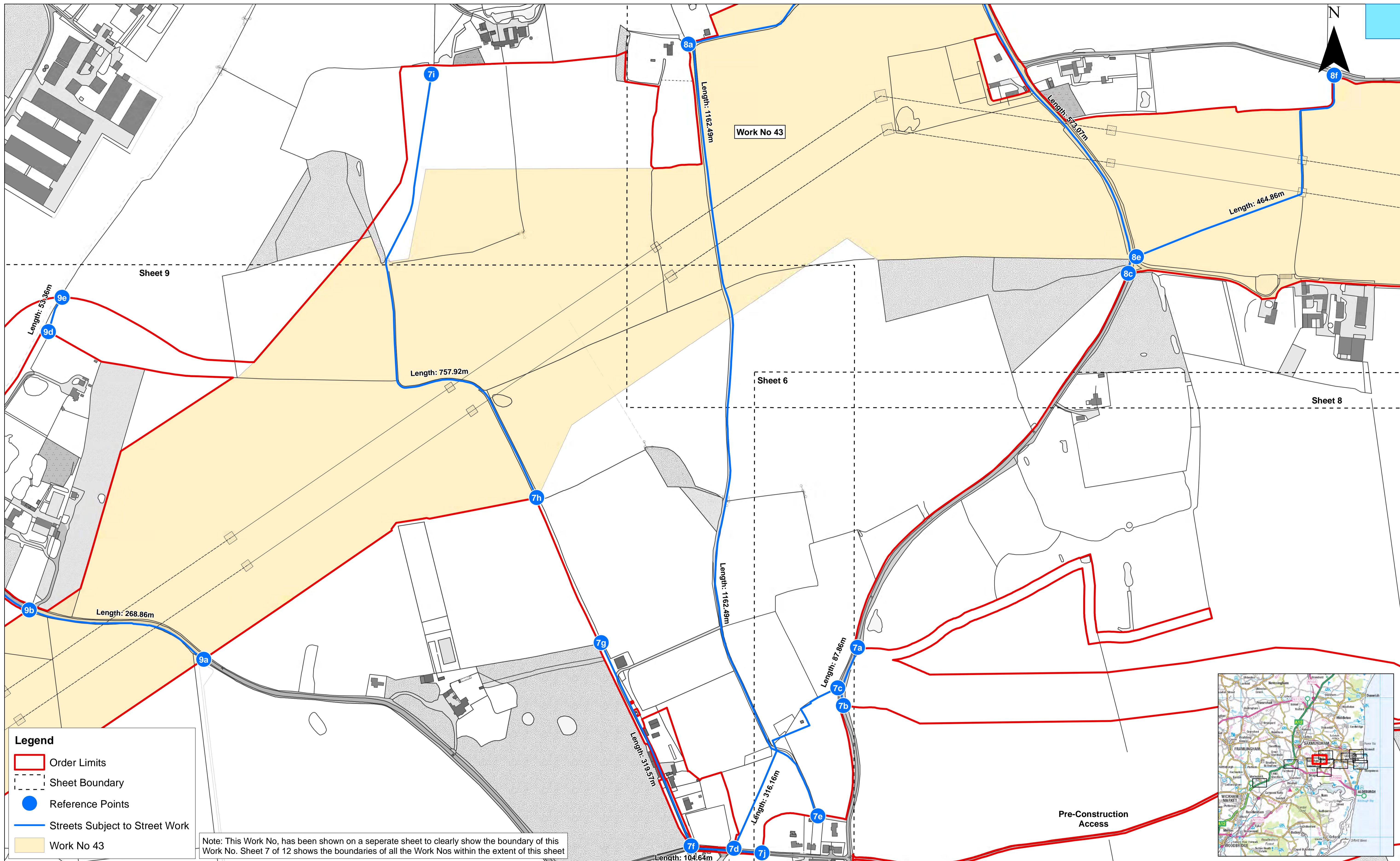
Source: © Crown copyright and database rights 2021, Ordnance Survey 0100031673.
This map has been produced to the latest known information at the time of issue, and has been produced for your information only. Please consult with the SPR GIS team to ensure the content is still current before using the information contained on this map. To the fullest extent permitted by law, we accept no responsibility or liability (whether in contract, tort (including negligence) or otherwise) in respect of any errors or omissions in the information contained in the map and shall not be liable for any loss, damage or expense caused by such errors or omissions.

East Anglia TWO Offshore Wind Farm

Works Plans (Onshore)

Sheet Number: Sheet 7k of 12

Drg No	EA2-GEN-DA-SPR-731	
Rev	7	British National Grid OSGB36
Date	07/06/21	
APFP Ref: 5(2) (J)		Doc ref: 2.3.2



7	07/06/2021	AB	Seventh Issue.
6	13/04/2021	AB	Sixth Issue.
5	25/02/2021	AB	Fifth Issue.
Rev	Date	By	Comment

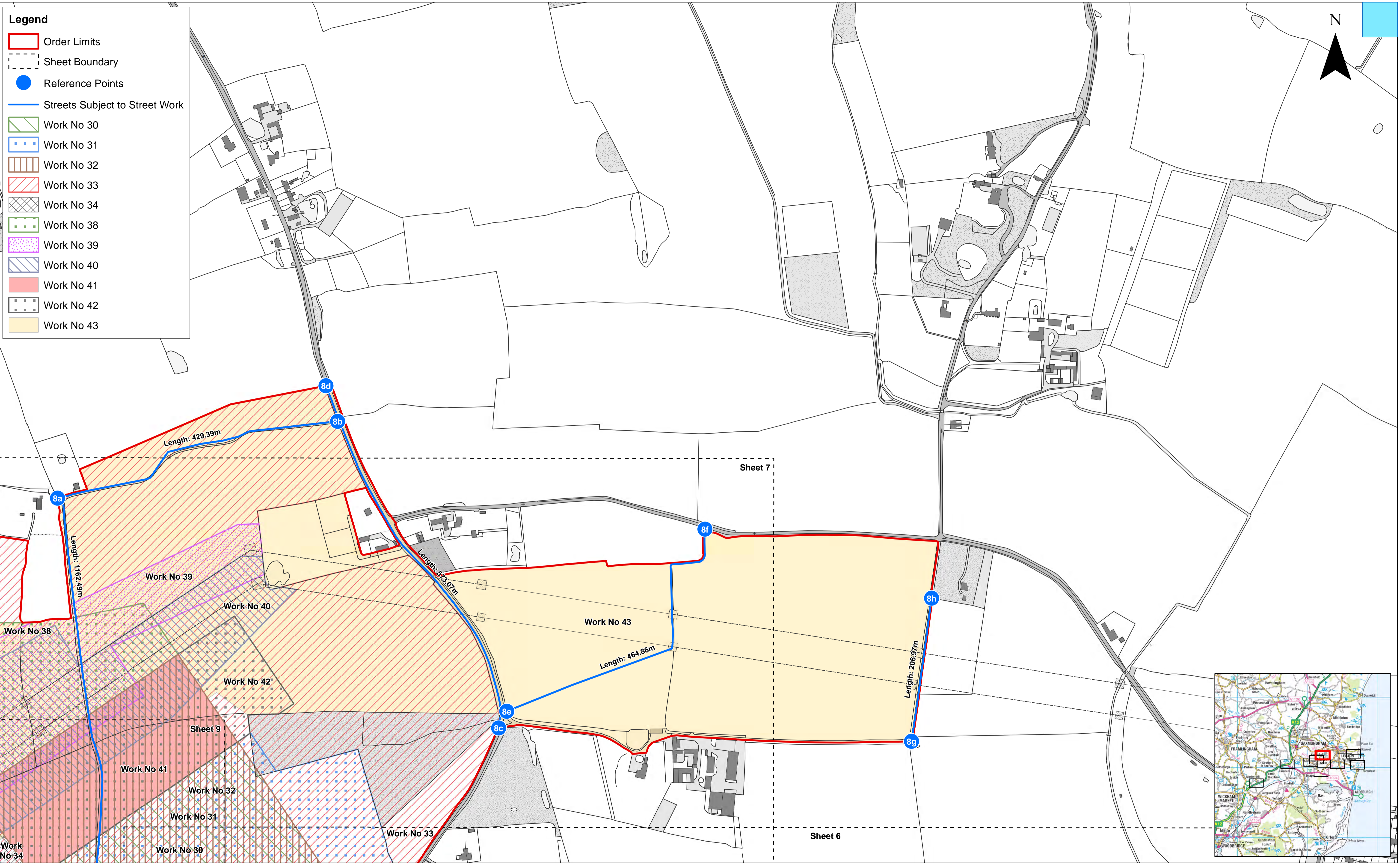
Prepared:	AB
Checked:	KC
Approved:	FM

1:2,500
Scale @ A1

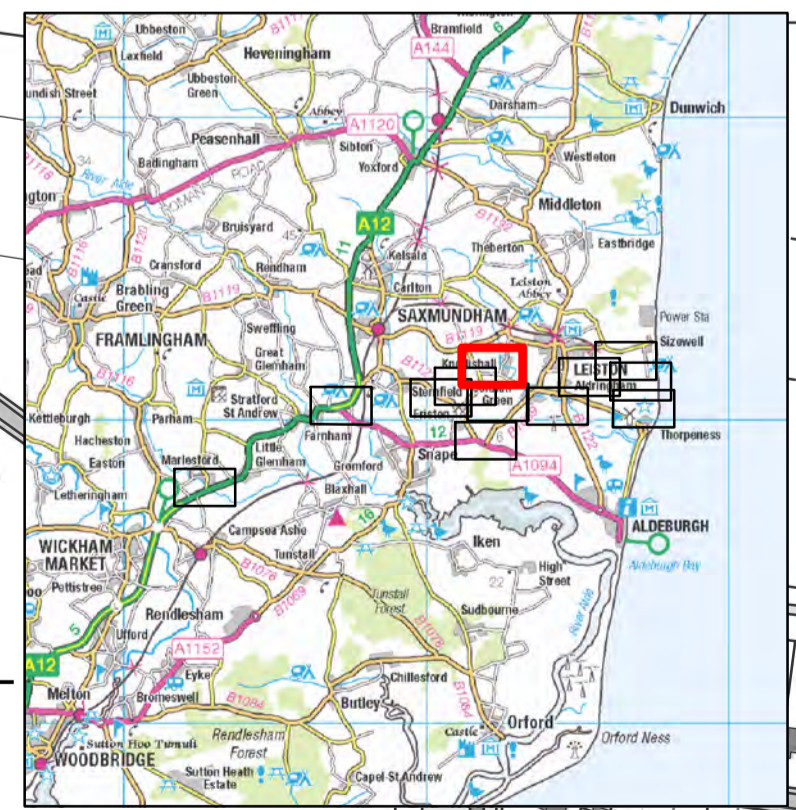

Source: © Crown copyright and database rights 2021, Ordnance Survey 0100031673.
This map has been produced to the latest known information at the time of issue, and has been produced for your information only. Please consult with the SPR GIS team to ensure the content is still current before using the information contained on this map. To the fullest extent permitted by law, we accept no responsibility or liability (whether in contract, tort (including negligence) or otherwise) in respect of any errors or omissions in the information contained in the map and shall not be liable for any loss, damage or expense caused by such errors or omissions.

East Anglia TWO Offshore Wind Farm
Works Plans (Onshore)
Sheet Number: Sheet 71 of 12

Drg No	EA2-GEN-DA-SPR-731	
Rev	7	British National Grid OSGB36
Date	07/06/21	
APFP Ref: 5(2) (J)		Doc ref: 2.3.2



- Legend**
- Order Limits
 - Sheet Boundary
 - Reference Points
 - Streets Subject to Street Work
 - Work No 30
 - Work No 31
 - Work No 32
 - Work No 33
 - Work No 34
 - Work No 38
 - Work No 39
 - Work No 40
 - Work No 41
 - Work No 42
 - Work No 43

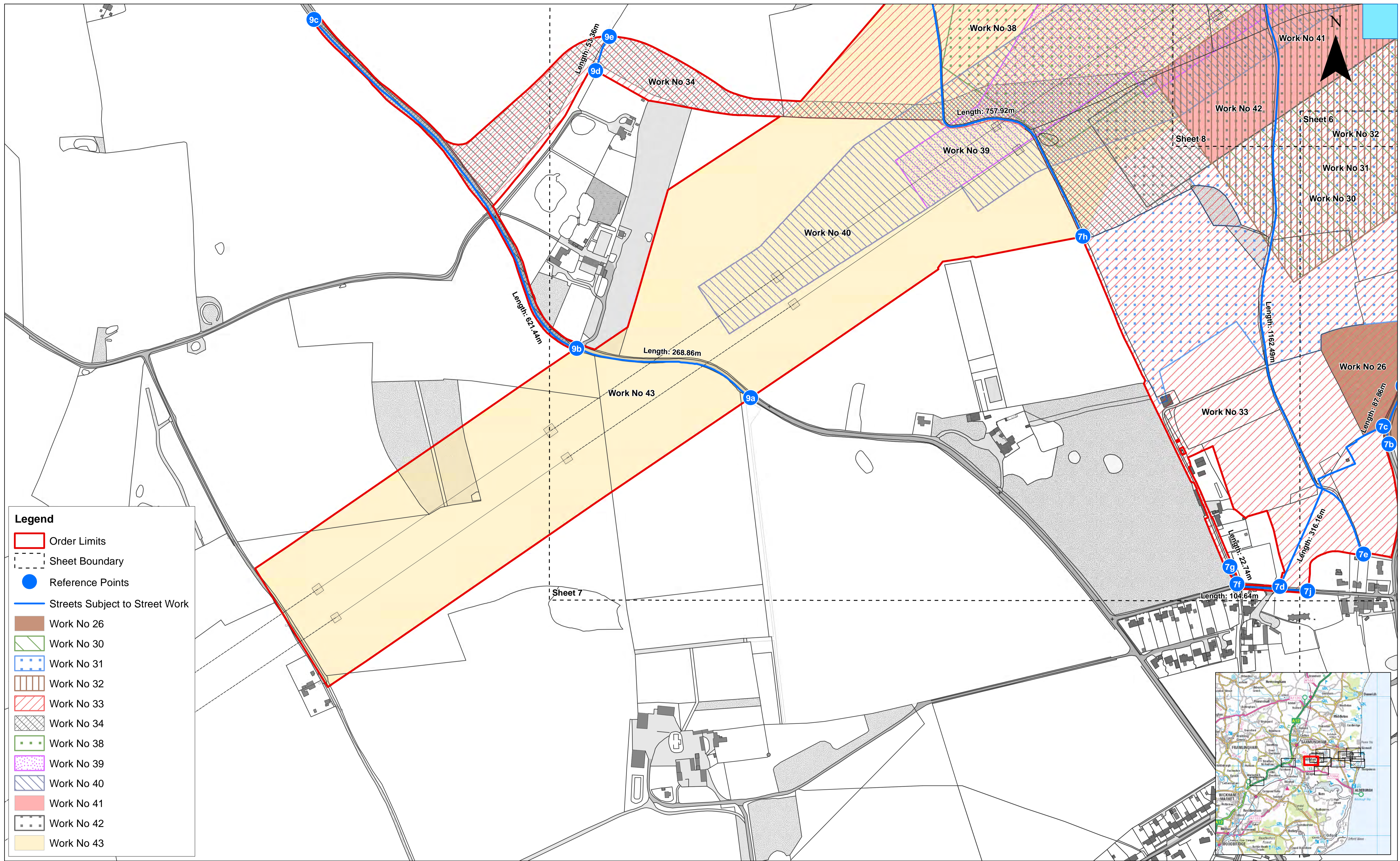


7	07/06/2021	AB	Seventh Issue.
6	13/04/2021	AB	Sixth Issue.
5	25/02/2021	AB	Fifth Issue.
Rev	Date	By	Comment

Prepared:	AB	1:2,500
Checked:	KC	Scale @ A1
Approved:	FM	0 50 100 200 Metres

East Anglia TWO Offshore Wind Farm
 Works Plans (Onshore)
 Sheet Number: Sheet 8 of 12

Drg No	EA2-GEN-DA-SPR-731
Rev	7
Date	07/06/21
APFP Ref: 5(2) (J)	
British National Grid OSGB36 Doc ref: 2.3.2	



Legend

- Order Limits
- Sheet Boundary
- Reference Points
- Streets Subject to Street Work
- Work No 26
- Work No 30
- Work No 31
- Work No 32
- Work No 33
- Work No 34
- Work No 38
- Work No 39
- Work No 40
- Work No 41
- Work No 42
- Work No 43

7	07/06/2021	AB	Seventh Issue.
6	13/04/2021	AB	Sixth Issue.
5	25/02/2021	AB	Fifth Issue.
Rev	Date	By	Comment

Prepared:	AB	1:2,500	Metres
Checked:	KC	Scale @ A1	0 50 100 200
Approved:	FM	<small>Source: © Crown copyright and database rights 2021, Ordnance Survey 0100031673. This map has been produced to the latest known information at the time of issue, and has been produced for your information only. Please consult with the SPR GIS team to ensure the content is still current before using the information contained on this map. To the fullest extent permitted by law, we accept no responsibility or liability (whether in contract, tort (including negligence) or otherwise in respect of any errors or omissions in the information contained in the map and shall not be liable for any loss, damage or expense caused by such errors or omissions.</small>	

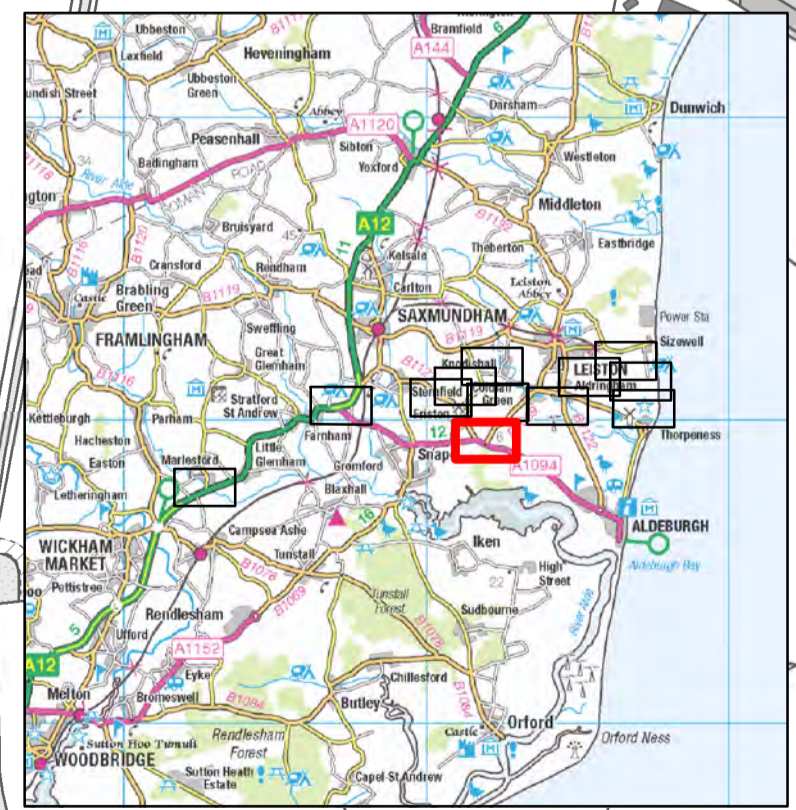
East Anglia TWO Offshore Wind Farm
 Works Plans (Onshore)
 Sheet Number: Sheet 9 of 12

Drg No	EA2-GEN-DA-SPR-731	
Rev	7	British National Grid OSGB36
Date	07/06/21	
APFP Ref: 5(2) (J)		Doc ref: 2.3.2



Legend

- Order Limits
- Sheet Boundary
- Reference Points
- Streets Subject to Street Work
- Work No 35



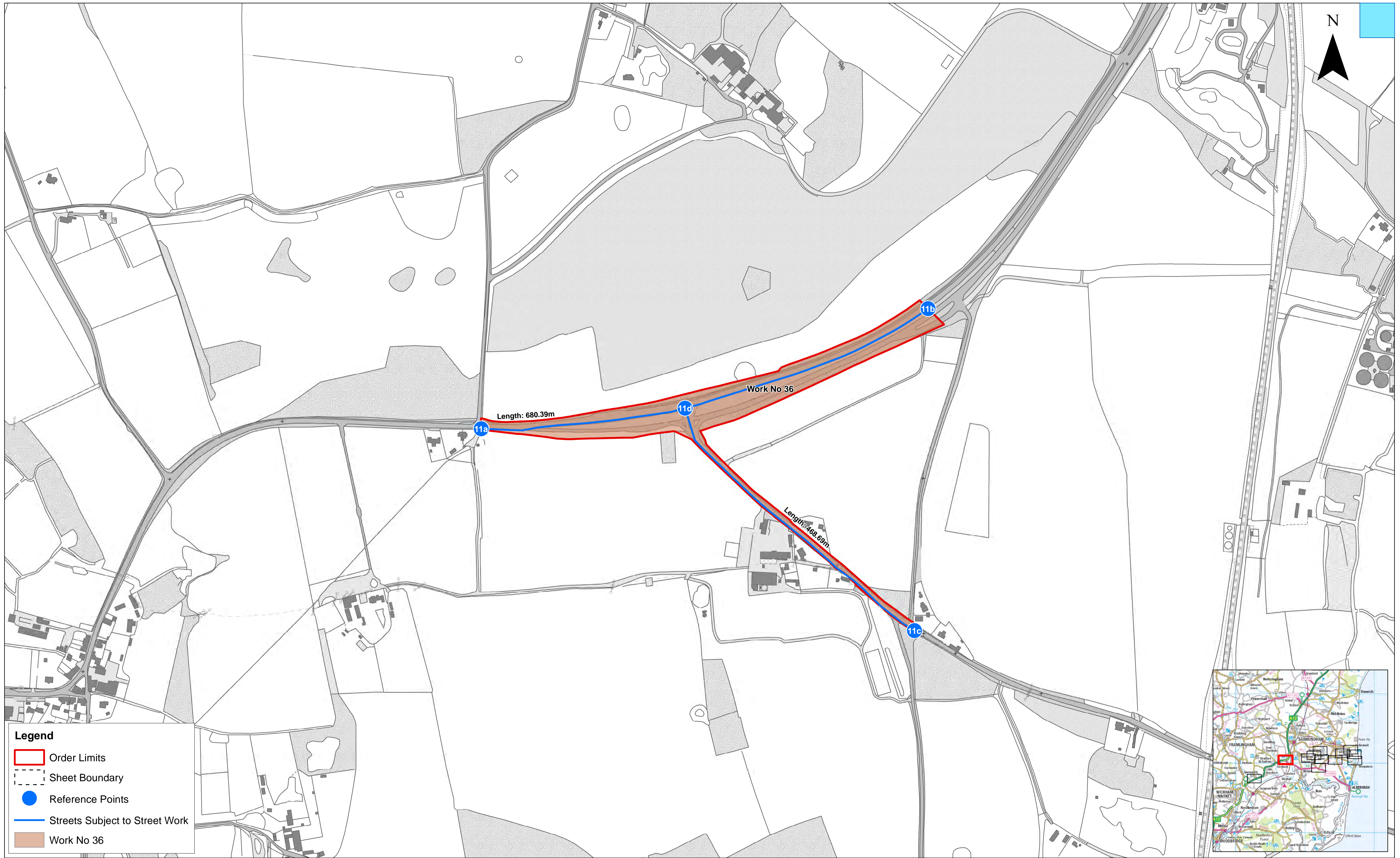
7	07/06/2021	AB	Seventh Issue.		
6	13/04/2021	AB	Sixth Issue.	Prepared:	AB
5	25/02/2021	AB	Fifth Issue.	Checked:	KC
Rev	Date	By	Comment	Approved:	FM

1:2,500
Scale @ A1

Source: © Crown copyright and database rights 2021, Ordnance Survey 0100031673.
This map has been produced to the latest known information at the time of issue, and has been produced for your information only. Please consult with the SPR GIS team to ensure the content is still current before using the information contained on this map. To the fullest extent permitted by law, we accept no responsibility or liability (whether in contract, tort (including negligence) or otherwise in respect of any errors or omissions in the information contained in the map and shall not be liable for any loss, damage or expense caused by such errors or omissions.

East Anglia TWO Offshore Wind Farm
Works Plans (Onshore)
Sheet Number: Sheet 10 of 12

Drg No	EA2-GEN-DA-SPR-731	
Rev	7	British National Grid OSGB36
Date	07/06/21	
APFP Ref: 5(2) (J)		Doc ref: 2.3.2



Legend

- Order Limits
- Sheet Boundary
- Reference Points
- Streets Subject to Street Work
- Work No 36

7	07/06/2021	AB	Seventh Issue.
6	13/04/2021	AB	Sixth Issue.
5	25/02/2021	AB	Fifth Issue.
Rev	Date	By	Comment

1:2,500
Scale @ A1

0 50 100 200 Metres

Source: © Crown copyright and database rights 2021, Ordnance Survey 0100031673.
This map has been produced to the latest known information at the time of issue, and has been produced for your information only. Please consult with the SPR GIS team to ensure the content is still current before using the information contained on this map. To the fullest extent permitted by law, we accept no responsibility or liability (whether in contract, tort (including negligence) or otherwise in respect of any errors or omissions in the information contained in the map and shall not be liable for any loss, damage or expense caused by such errors or omissions.

East Anglia TWO Offshore Wind Farm
Works Plans (Onshore)
Sheet Number: Sheet 11 of 12

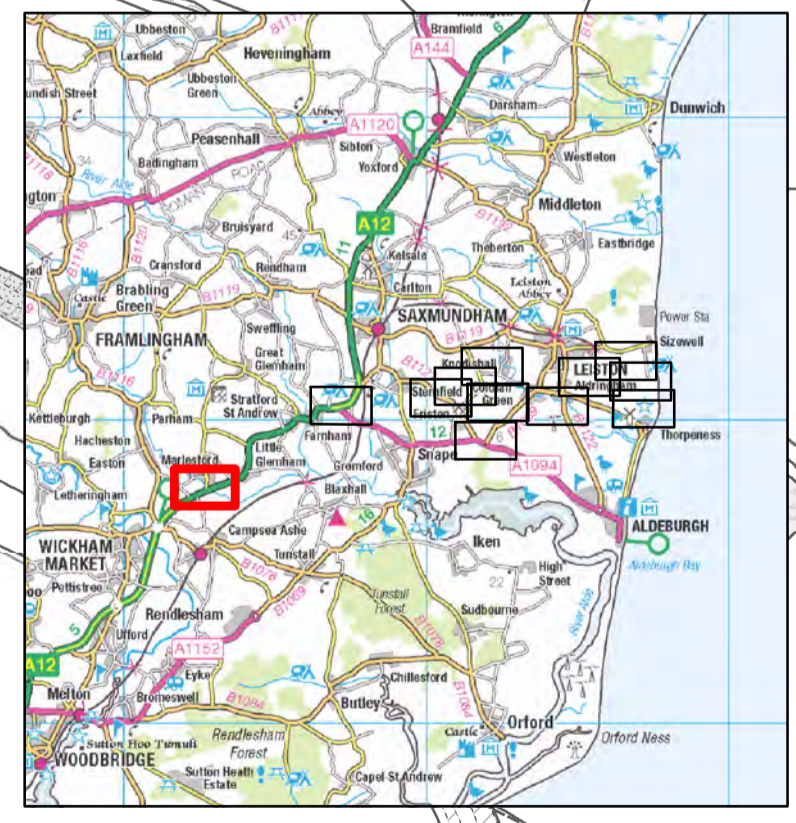
Drg No	EA2-GEN-DA-SPR-731	
Rev	7	British National Grid OSGB36
Date	07/06/21	
APFP Ref: 5(2) (J)		Doc ref: 2.3.2





Legend

- Order Limits
- Sheet Boundary
- Reference Points
- Streets Subject to Street Work
- Work No 37



7	07/06/2021	AB	Seventh Issue.		
6	13/04/2021	AB	Sixth Issue.	Prepared:	AB
5	25/02/2021	AB	Fifth Issue.	Checked:	KC
Rev	Date	By	Comment	Approved:	FM

1:2,500
Scale @ A1

0 50 100 200 Metres

Source: © Crown copyright and database rights 2021. Ordnance Survey 0100031673.
This map has been produced to the latest known information at the time of issue, and has been produced for your information only. Please consult with the SPR GIS team to ensure the content is still current before using the information contained on this map. To the fullest extent permitted by law, we accept no responsibility or liability (whether in contract, tort (including negligence) or otherwise in respect of any errors or omissions in the information contained in the map and shall not be liable for any loss, damage or expense caused by such errors or omissions.

East Anglia TWO Offshore Wind Farm
Works Plans (Onshore)
Sheet Number: Sheet 12 of 12

Drg No	EA2-GEN-DA-SPR-731	
Rev	7	British National Grid OSGB36
Date	07/06/21	
APFP Ref: 5(2) (J)		Doc ref: 2.3.2